






Legend

-  Active source area exclusion zone
-  Nodal area
-  Operational Area (OA)
-  Active Source Area (ASA)
-  3NM Coastal waters limit



Spatial Reference: GDA 2020
Datum: GDA 2020
Projection: Transverse Mercator

NIWA,
GeosciencesAustralia,
Esri, Garmin,
NaturalVue