


LEGEND

- Hydraulic Model Boundary
- Project Boundary
- Turbine Hardstands
- Road Layout
- Road Layout - Light Vehicles
- Road Layout - Council Roads
- Misc Pads

Peak Flood Depth (m)

- <= 0.02
- 0.02 - 0.25
- 0.25 - 0.50
- 0.50 - 0.75
- 0.75 - 1.00
- 1.00 - 1.25
- 1.25 - 1.50
- 1.50 - 1.75
- > 1.75



Scale 1:45000 on A3

Coordinate System: GDA 2020 MGA Zone 50

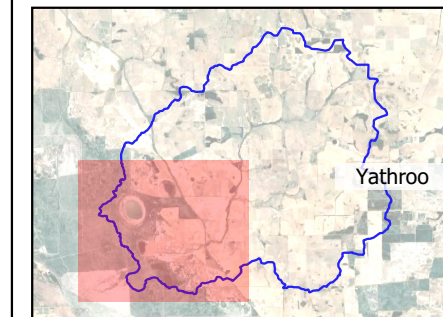
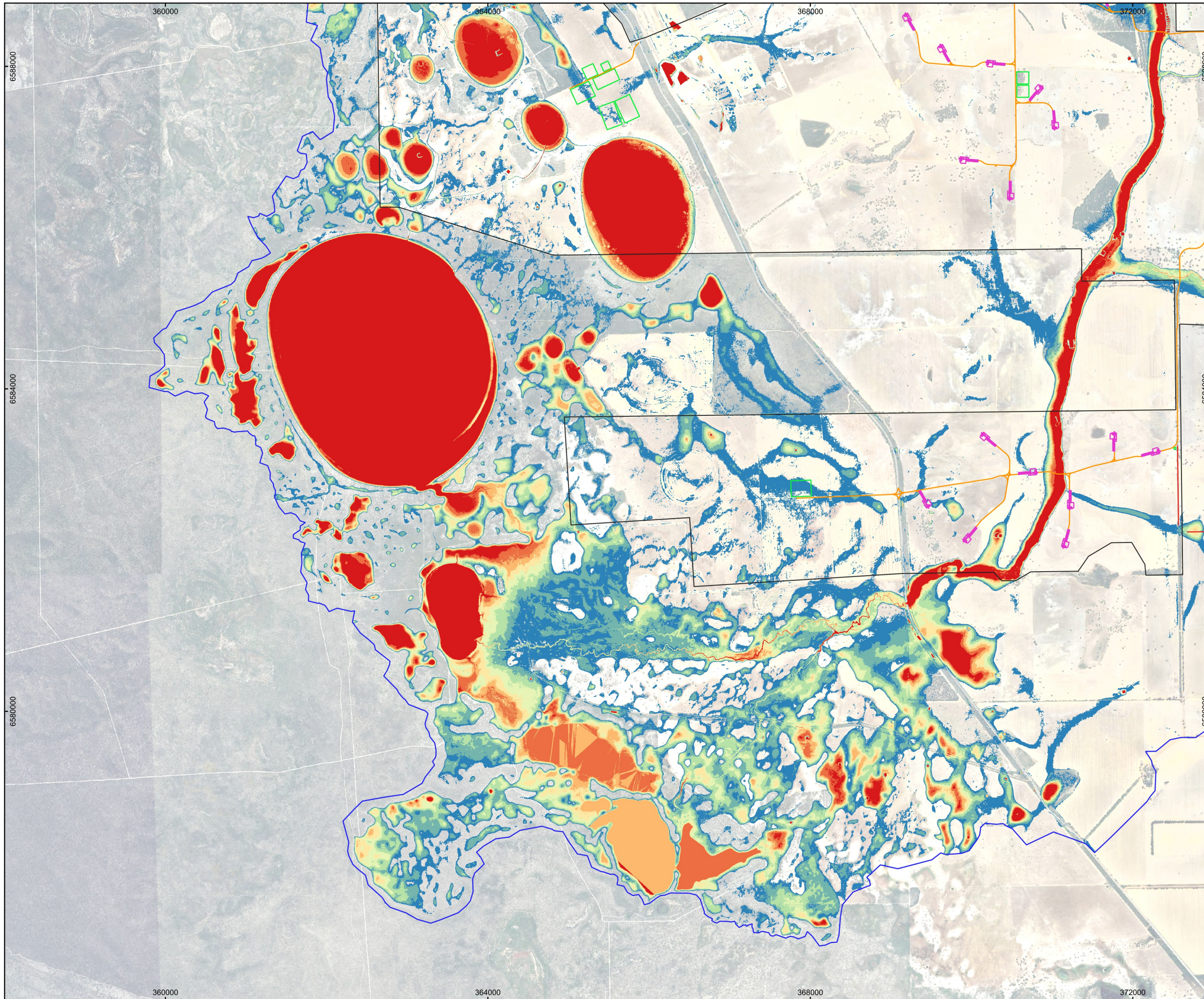
WGA

Map B01 - 3
Yathroo Wind Farm
Project Number: 240913

Peak Flood Depth
 1% AEP
 Existing Conditions

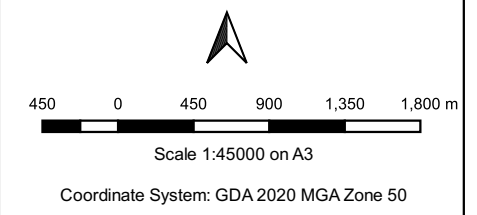
Disclaimer: While all reasonable care has been taken to ensure the information contained on this map is up to date and accurate, no guarantee is given that the information portrayed is free from error or omission. Any reliance placed on such information shall be at the risk of the user.

Note: The information shown on this map is a copyright of WGA 2025



LEGEND

- Hydraulic Model Boundary
 - Project Boundary
 - Turbine Hardstands
 - Road Layout
 - Road Layout - Council Roads
 - Misc Pads
- Peak Flood Depth (m)
- ≤ 0.02
 - 0.02 - 0.25
 - 0.25 - 0.50
 - 0.50 - 0.75
 - 0.75 - 1.00
 - 1.00 - 1.25
 - 1.25 - 1.50
 - 1.50 - 1.75
 - > 1.75

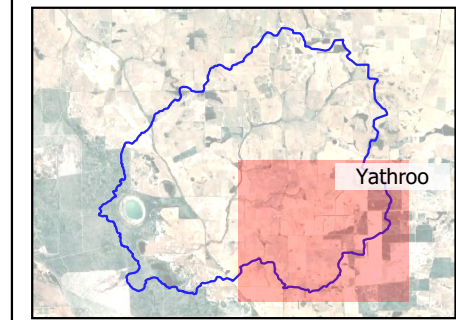
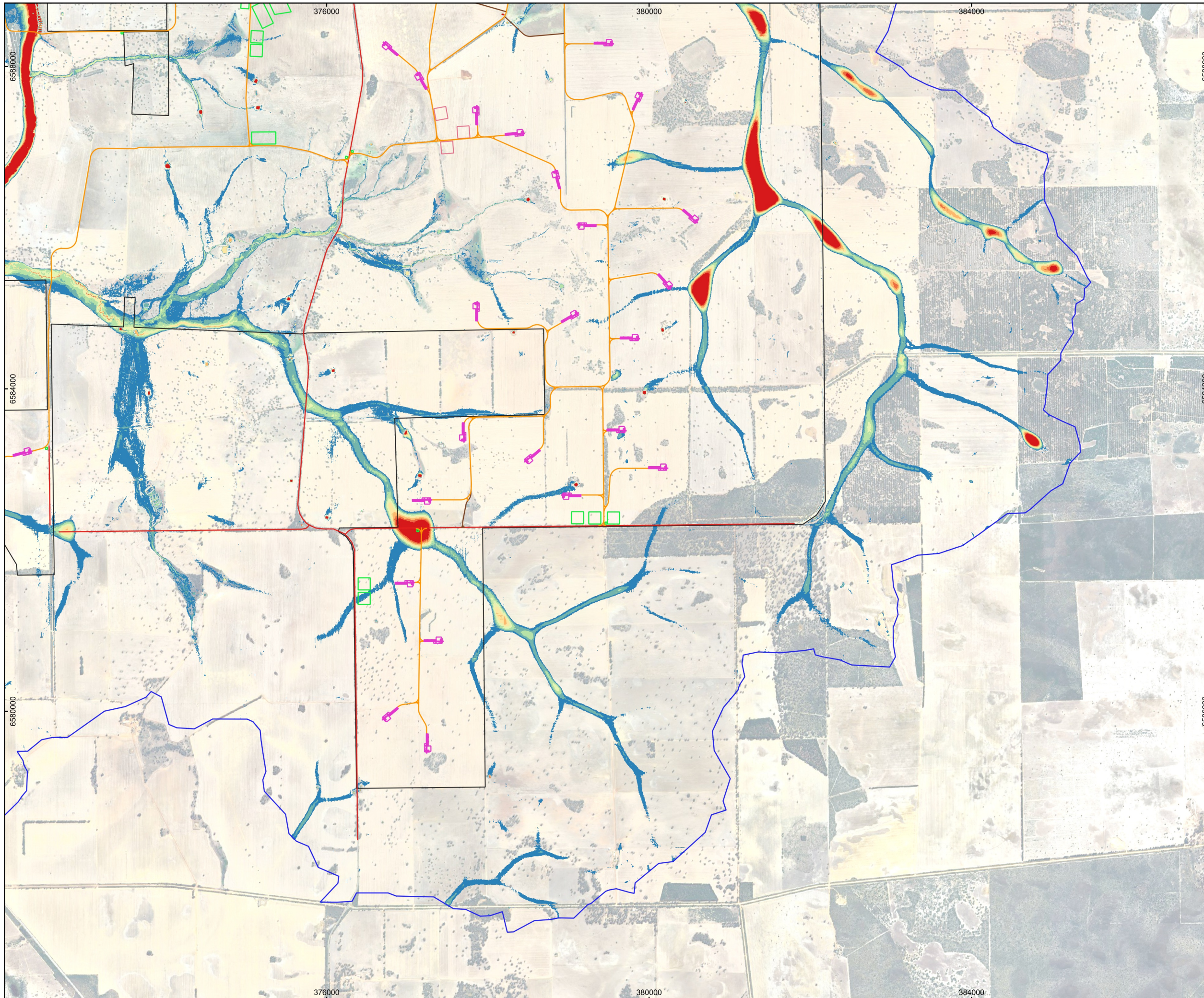


WGA

Map B01 - 4
Yathroo Wind Farm
Project Number: 240913

Peak Flood Depth
1% AEP
Exsiting Conditions

Disclaimer: While all reasonable care has been taken to ensure the information contained on this map is up to date and accurate, no guarantee is given that the information portrayed is free from error or omission. Any relevance placed on such information shall be at the risk of the user.
 Note: The information shown on this map is a copyright of WGA 2025

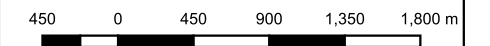


LEGEND

- Hydraulic Model Boundary
- Project Boundary
- Turbine Hardstands
- Road Layout
- Road Layout - Light Vehicles
- Road Layout - Council Roads
- Misc Pads
- Misc Pads - Optional

Peak Flood Depth (m)

- <= 0.02
- 0.02 - 0.25
- 0.25 - 0.50
- 0.50 - 0.75
- 0.75 - 1.00
- 1.00 - 1.25
- 1.25 - 1.50
- 1.50 - 1.75
- > 1.75



Scale 1:45000 on A3

Coordinate System: GDA 2020 MGA Zone 50

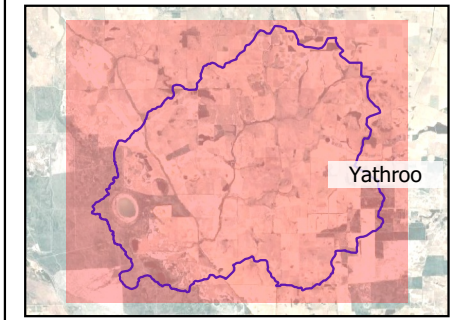
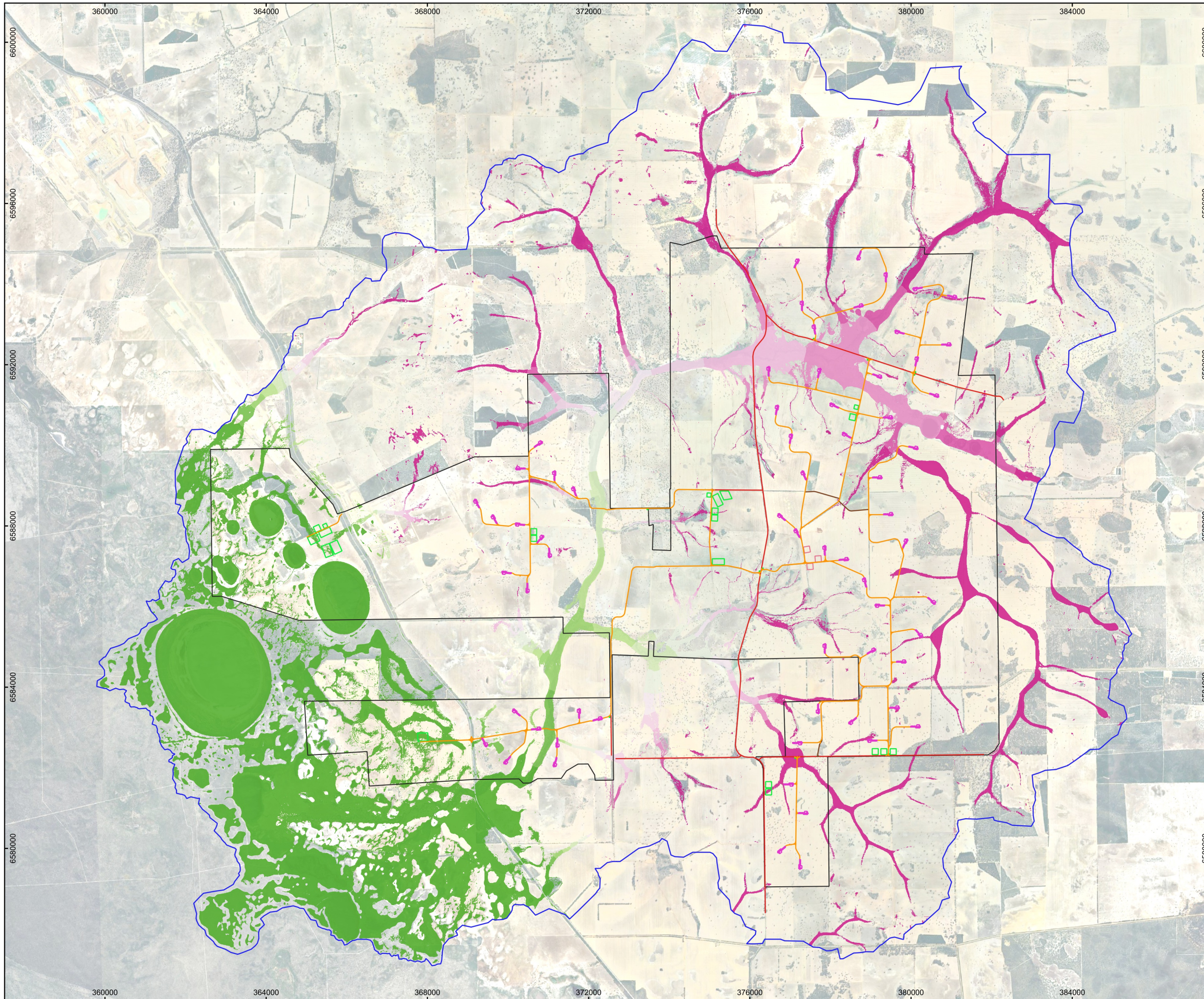
WGA

Map B01 - 5
Yathroo Wind Farm
Project Number: 240913

Peak Flood Depth
1% AEP
Exsiting Conditions

Disclaimer: While all reasonable care has been taken to ensure the information contained on this map is up to date and accurate, no guarantee is given that the information portrayed is free from error or omission. Any relevance placed on such information shall be at the risk of the user.

Note: The information shown on this map is a copyright of WGA 2025

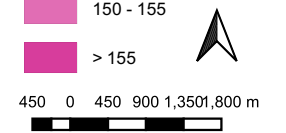


LEGEND

- Hydraulic Model Boundary
- Project Boundary
- Turbine Hardstands
- Road Layout
- Road Layout - Light Vehicles
- Road Layout - Council Roads
- Misc Pads
- Misc Pads - Optional

Peak Flood Level (mAHD)

- <= 105
- 105 - 110
- 110 - 115
- 115 - 120
- 120 - 125
- 125 - 130
- 130 - 135
- 135 - 140
- 140 - 145
- 145 - 150
- 150 - 155
- > 155



Scale 1:90000 on A3

Coordinate System: GDA 2020 MGA Zone 50

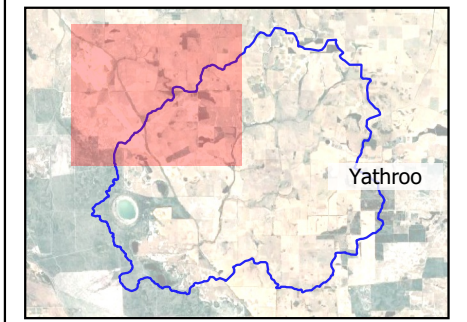
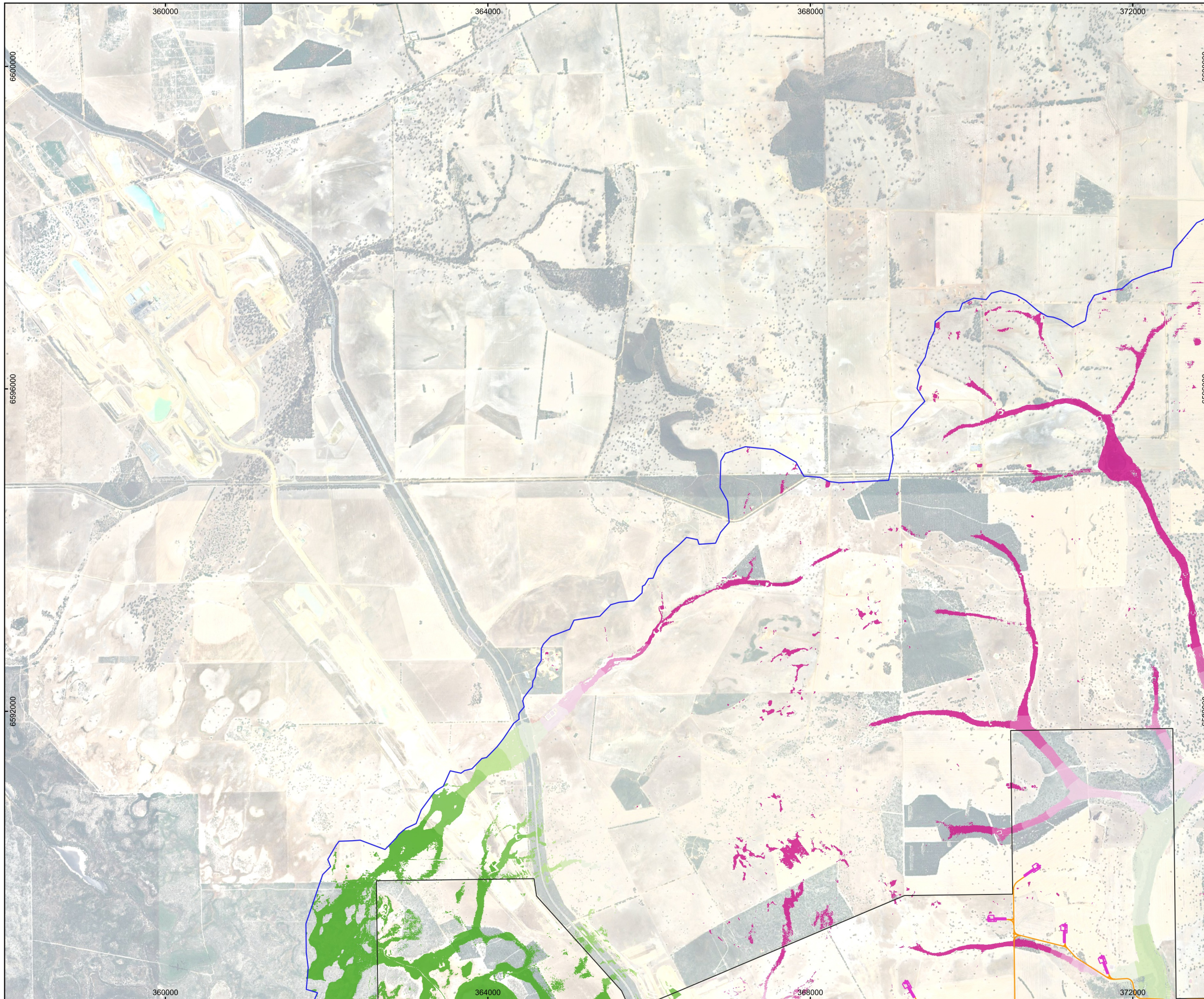
WGA

Map B02 - 1
Yathroo Wind Farm
Project Number: 240913

Peak Flood Level
1% AEP
Exsiting Conditions

Disclaimer: While all reasonable care has been taken to ensure the information contained on this map is up to date and accurate, no guarantee is given that the information portrayed is free from error or omission. Any relevance placed on such information shall be at the risk of the user.

Note: The information shown on this map is a copyright of WGA 2025




LEGEND

- Hydraulic Model Boundary
- Project Boundary
- Turbine Hardstands
- Road Layout

Peak Flood Level (mAHd)

- <= 105
- 105 - 110
- 110 - 115
- 115 - 120
- 120 - 125
- 125 - 130
- 130 - 135
- 135 - 140
- 140 - 145
- 145 - 150
- 150 - 155
- > 155



Scale 1:45000 on A3

Coordinate System: GDA 2020 MGA Zone 50

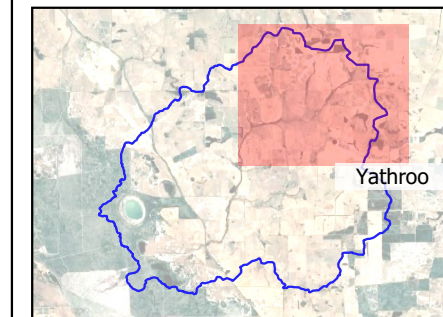
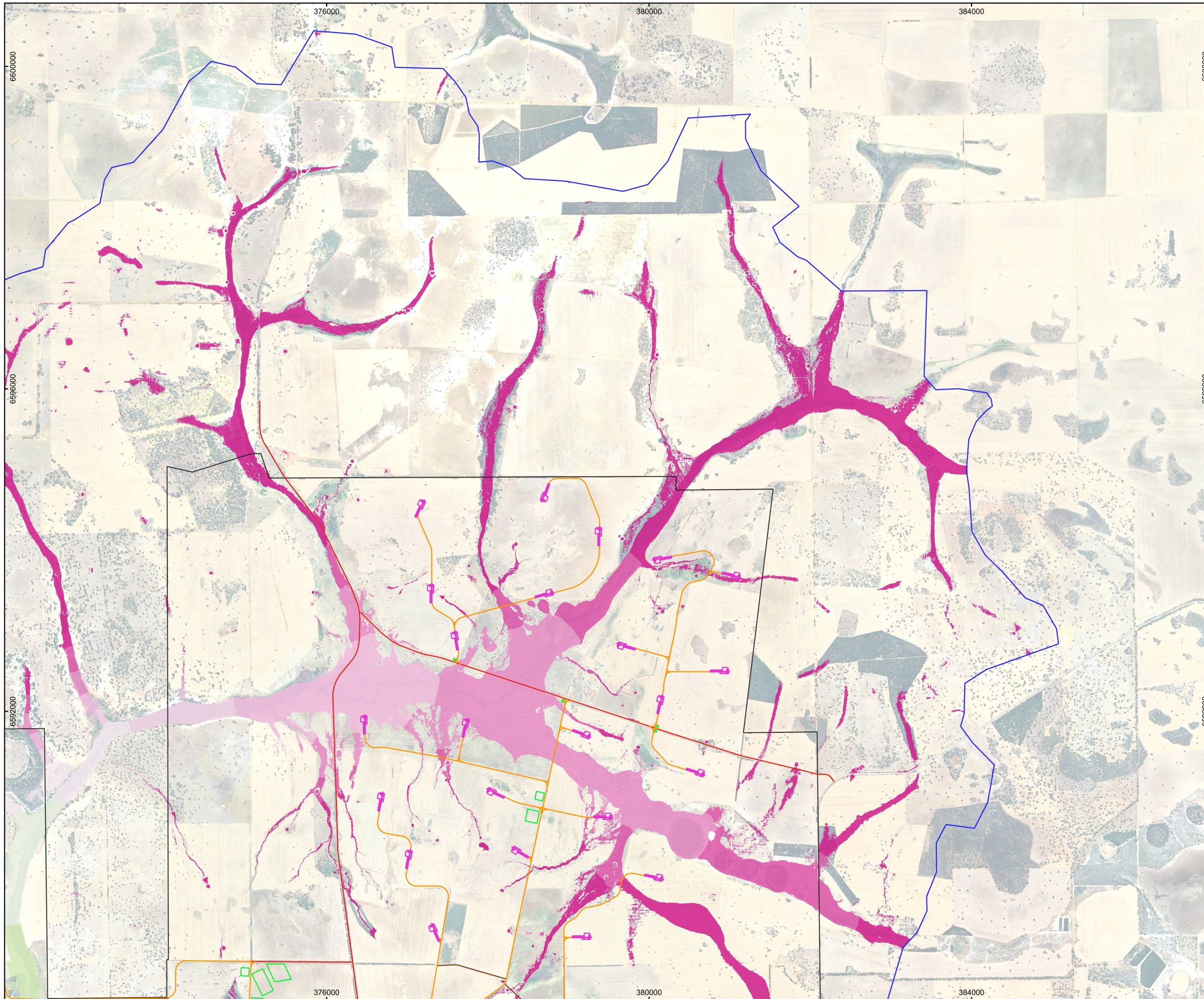
WGA

Map B02 - 2
Yathroo Wind Farm
Project Number: 240913

Peak Flood Level
1% AEP
Exsiting Conditions

Disclaimer: While all reasonable care has been taken to ensure the information contained on this map is up to date and accurate, no guarantee is given that the information portrayed is free from error or omission. Any relevance placed on such information shall be at the risk of the user.

Note: The information shown on this map is a copyright of WGA 2025




LEGEND

- Hydraulic Model Boundary
- Project Boundary
- Turbine Hardstands
- Road Layout
- Road Layout - Light Vehicles
- Road Layout - Council Roads
- Misc Pads

Peak Flood Level (mAHD)

- <= 105
- 105 - 110
- 110 - 115
- 115 - 120
- 120 - 125
- 125 - 130
- 130 - 135
- 135 - 140
- 140 - 145
- 145 - 150
- 150 - 155
- > 155



Scale 1:45000 on A3

Coordinate System: GDA 2020 MGA Zone 50

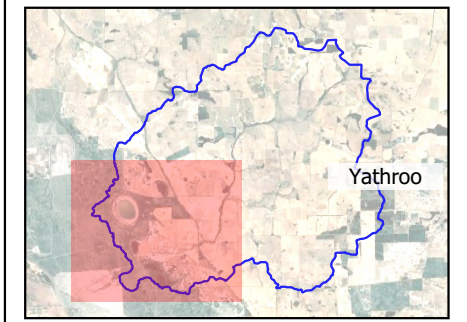
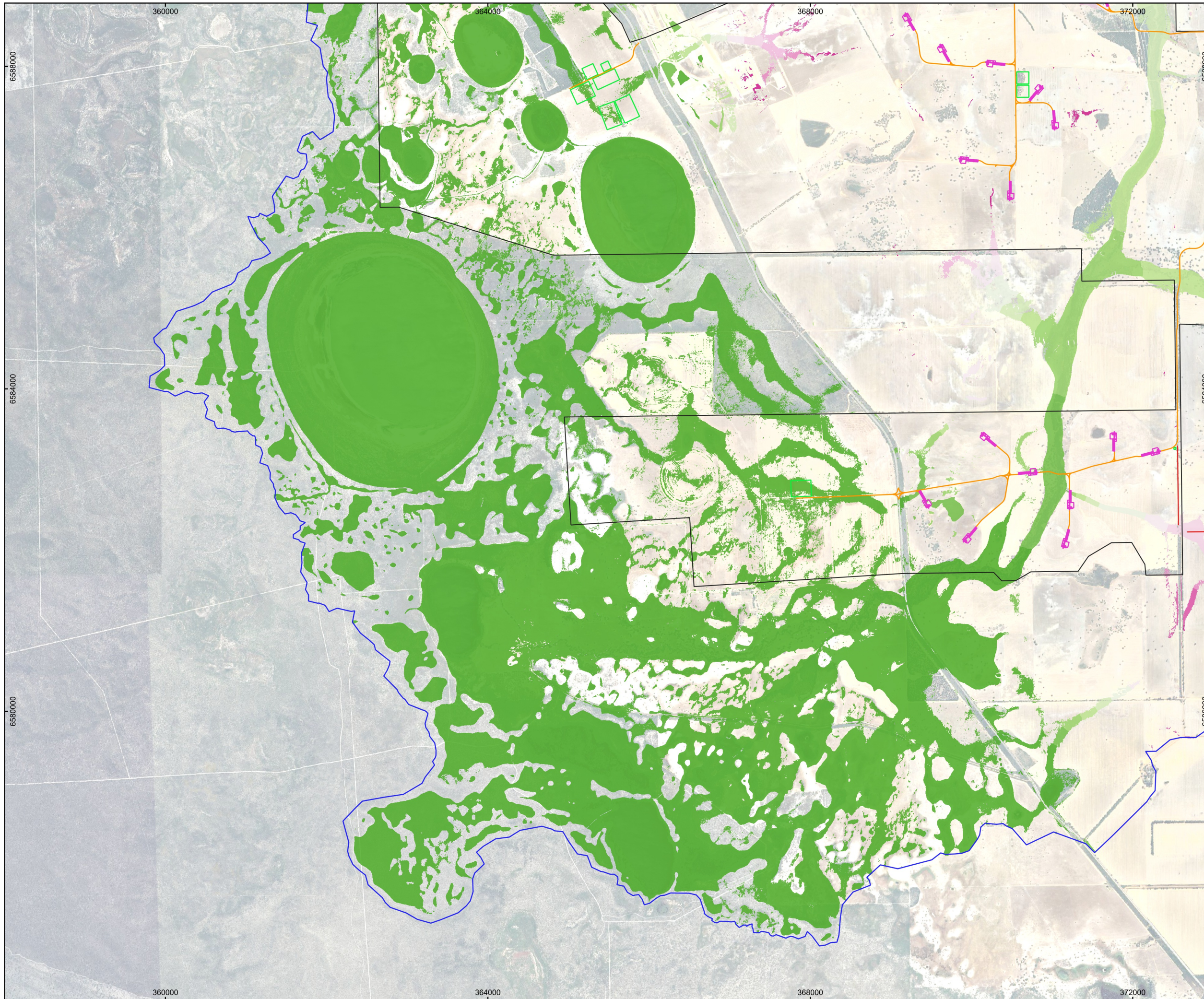
WGA

Map B02 - 3
Yathroo Wind Farm
Project Number: 240913







Peak Flood Level
1% AEP
Exsiting Conditions

Disclaimer: While all reasonable care has been taken to ensure the information contained on this map is up to date and accurate, no guarantee is given that the information portrayed is free from error or omission. Any relevance placed on such information shall be at the risk of the user.











Note: The information shown on this map is a copyright of WGA 2025

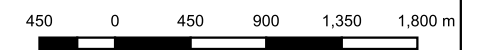


LEGEND

-  Hydraulic Model Boundary
-  Project Boundary
-  Turbine Hardstands
-  Road Layout
-  Road Layout - Council Roads
-  Misc Pads

Peak Flood Level (mAHD)

-  <= 105
-  105 - 110
-  110 - 115
-  115 - 120
-  120 - 125
-  125 - 130
-  130 - 135
-  135 - 140
-  140 - 145
-  145 - 150
-  150 - 155
-  > 155



Scale 1:45000 on A3

Coordinate System: GDA 2020 MGA Zone 50

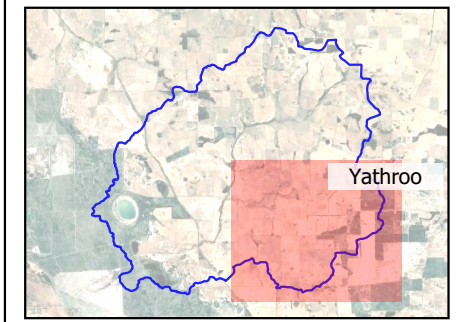
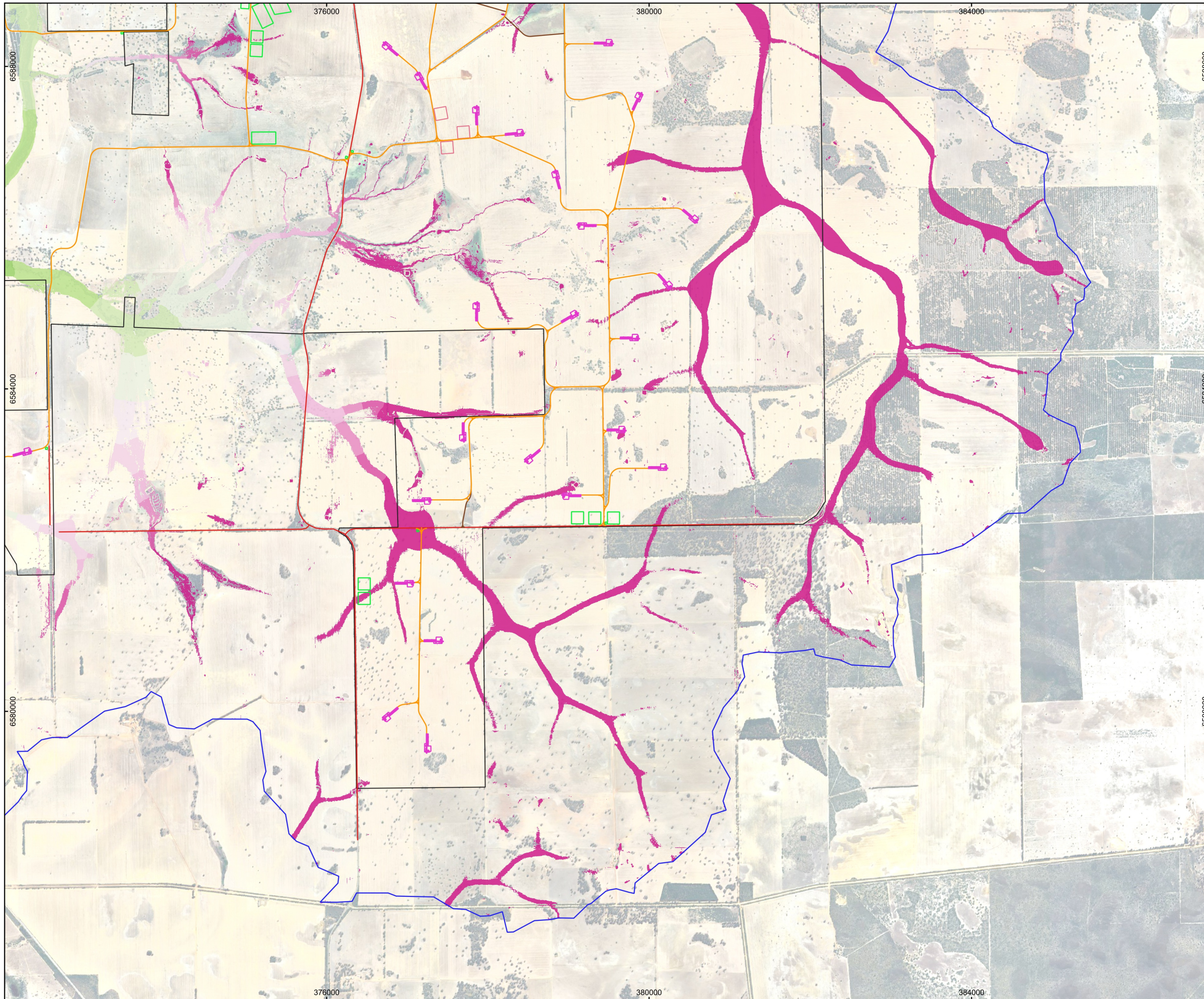
WGA

Map B02 - 4
Yathroo Wind Farm
Project Number: 240913

Peak Flood Level
1% AEP
Exsiting Conditions

Disclaimer: While all reasonable care has been taken to ensure the information contained on this map is up to date and accurate, no guarantee is given that the information portrayed is free from error or omission. Any relevance placed on such information shall be at the risk of the user.

Note: The information shown on this map is a copyright of WGA 2025

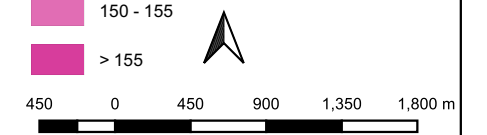


LEGEND

- Hydraulic Model Boundary
- Project Boundary
- Turbine Hardstands
- Road Layout
- Road Layout - Light Vehicles
- Road Layout - Council Roads
- Misc Pads
- Misc Pads - Optional

Peak Flood Level (mAHD)

- <= 105
- 105 - 110
- 110 - 115
- 115 - 120
- 120 - 125
- 125 - 130
- 130 - 135
- 135 - 140
- 140 - 145
- 145 - 150
- 150 - 155
- > 155



Scale 1:45000 on A3

Coordinate System: GDA 2020 MGA Zone 50

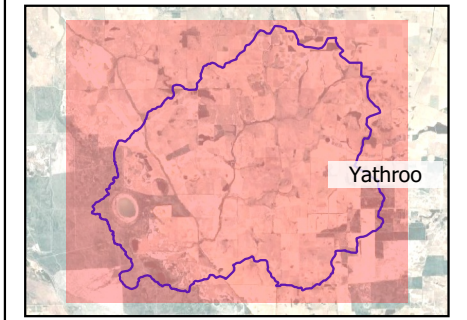
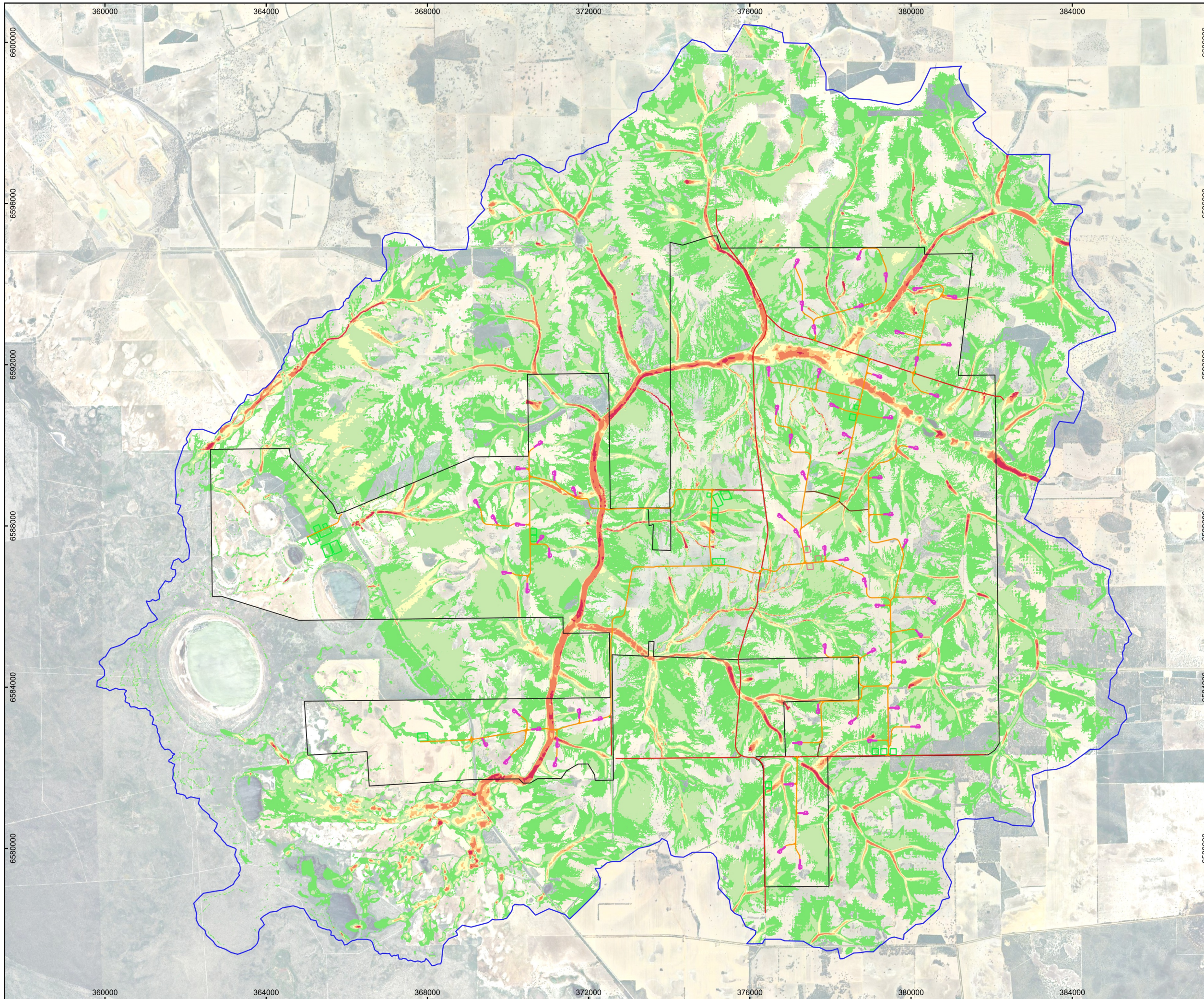
WGA

Map B02 - 5
Yathroo Wind Farm
Project Number: 240913

Peak Flood Level
1% AEP
Exsiting Conditions

Disclaimer: While all reasonable care has been taken to ensure the information contained on this map is up to date and accurate, no guarantee is given that the information portrayed is free from error or omission. Any relevance placed on such information shall be at the risk of the user.

Note: The information shown on this map is a copyright of WGA 2025



LEGEND

- Hydraulic Model Boundary
- Project Boundary
- Turbine Hardstands
- Road Layout
- Road Layout - Light Vehicles
- Road Layout - Council Roads
- Misc Pads
- Misc Pads - Optional

Peak Flood Velocity (m/s)

- 0 - 0.2
- 0.2 - 0.4
- 0.4 - 0.6
- 0.6 - 0.8
- 0.8 - 1
- 1 - 1.5
- > 1.5



450 0 450 900 1,350 1,800 m



Scale 1:90000 on A3

Coordinate System: GDA 2020 MGA Zone 50

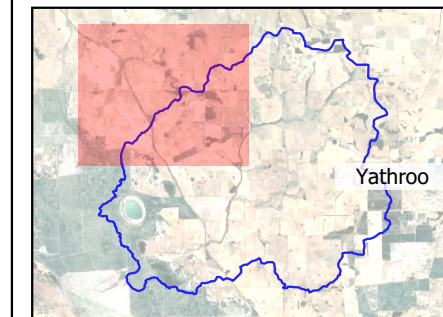
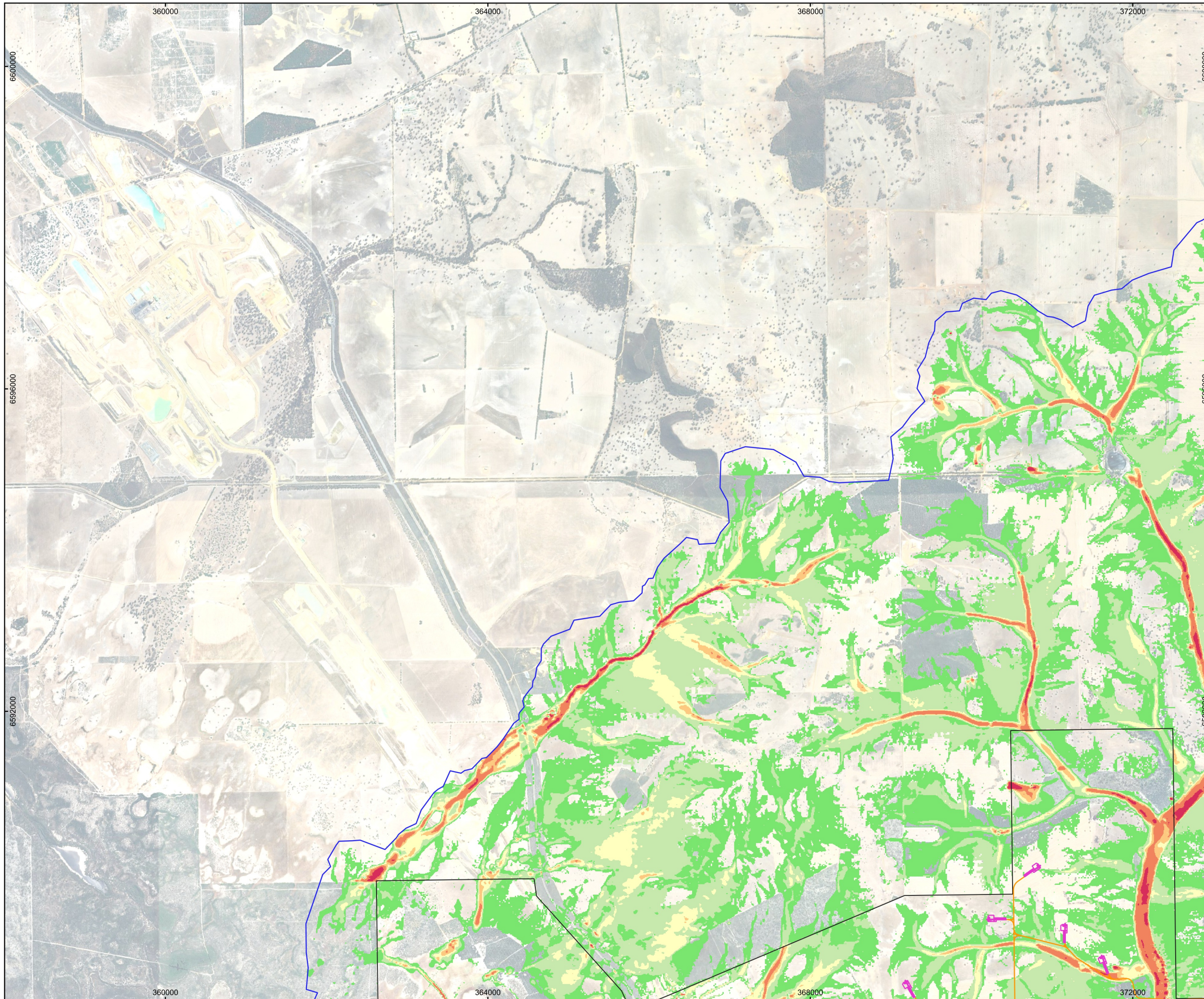
WGA

Map B03 - 1
Yathroo Wind Farm
Project Number: 240913

Peak Flood Velocity
 1% AEP
 Existing Conditions

Disclaimer: While all reasonable care has been taken to ensure the information contained on this map is up to date and accurate, no guarantee is given that the information portrayed is free from error or omission. Any relevance placed on such information shall be at the risk of the user.

Note: The information shown on this map is a copyright of WGA 2025




LEGEND

- Hydraulic Model Boundary
- Project Boundary
- Turbine Hardstands
- Road Layout

Peak Flood Velocity (m/s)

- 0 - 0.2
- 0.2 - 0.4
- 0.4 - 0.6
- 0.6 - 0.8
- 0.8 - 1
- 1 - 1.5
- > 1.5



Scale 1:45000 on A3

Coordinate System: GDA 2020 MGA Zone 50

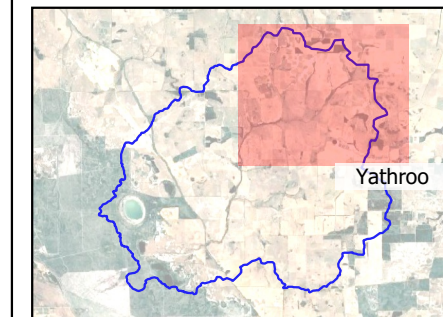
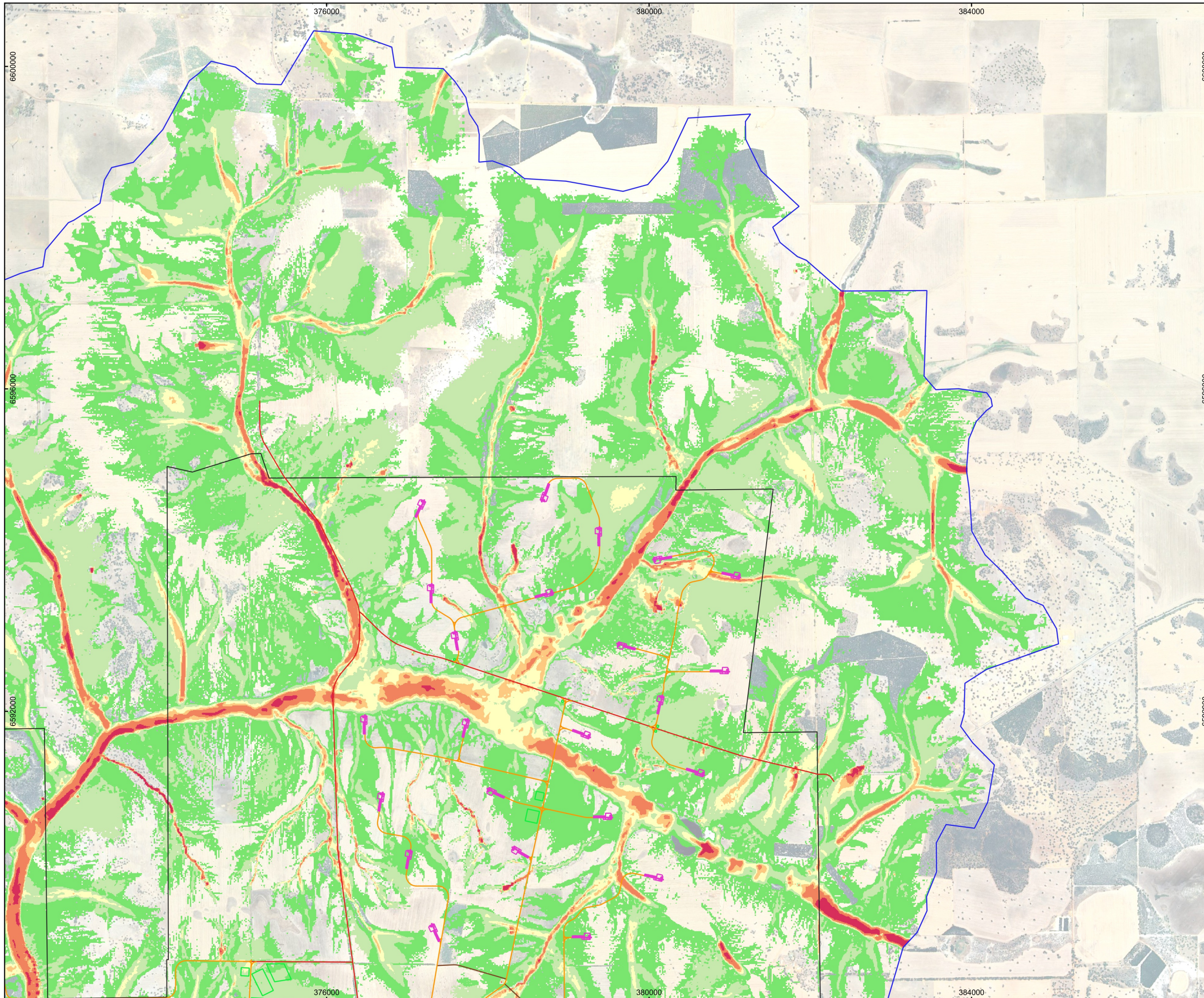
WGA

Map B03 - 2
Yathroo Wind Farm
Project Number: 240913

Peak Flood Velocity
1% AEP
Exsiting Conditions

Disclaimer: While all reasonable care has been taken to ensure the information contained on this map is up to date and accurate, no guarantee is given that the information portrayed is free from error or omission. Any relevance placed on such information shall be at the risk of the user.

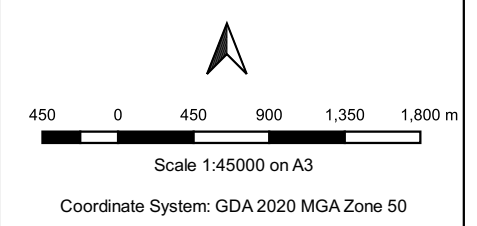
Note: The information shown on this map is a copyright of WGA 2025



LEGEND

- Hydraulic Model Boundary
- Project Boundary
- Turbine Hardstands
- Road Layout
- Road Layout - Light Vehicles
- Road Layout - Council Roads
- Misc Pads

- Peak Flood Velocity (m/s)
- 0 - 0.2
 - 0.2 - 0.4
 - 0.4 - 0.6
 - 0.6 - 0.8
 - 0.8 - 1
 - 1 - 1.5
 - > 1.5

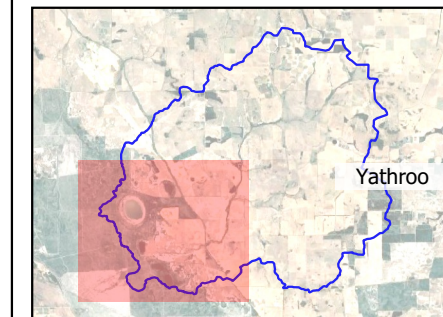
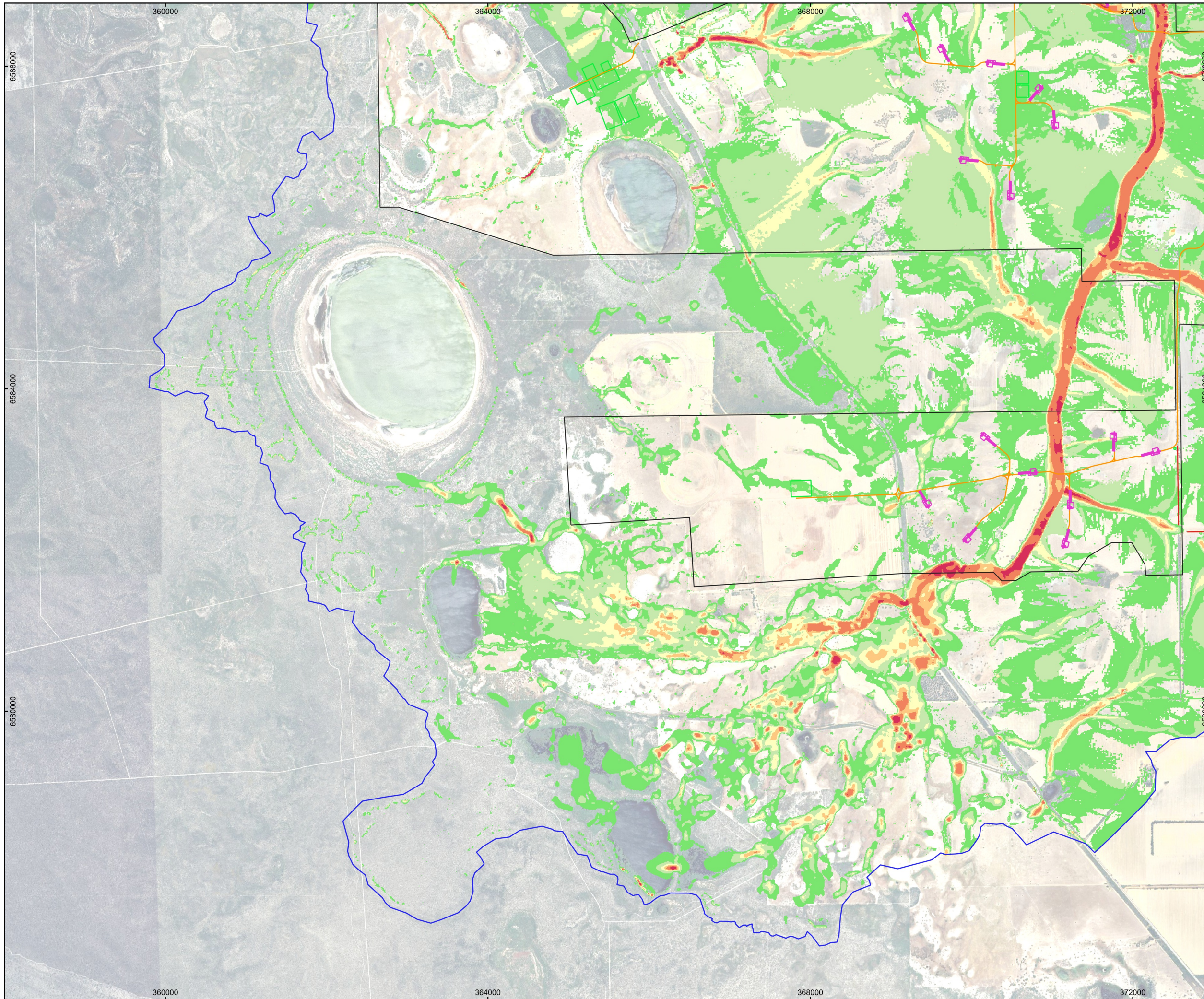


WGA

Map B03 - 3
Yathro Wind Farm
Project Number: 240913

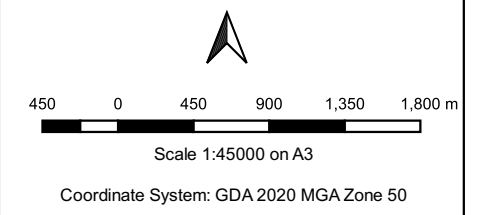
Peak Flood Velocity
 1% AEP
 Existing Conditions

Disclaimer: While all reasonable care has been taken to ensure the information contained on this map is up to date and accurate, no guarantee is given that the information portrayed is free from error or omission. Any reliance placed on such information shall be at the risk of the user.
 Note: The information shown on this map is a copyright of WGA 2025



LEGEND

- Hydraulic Model Boundary
 - Project Boundary
 - Turbine Hardstands
 - Road Layout
 - Road Layout - Council Roads
 - Misc Pads
- Peak Flood Velocity (m/s)
- 0 - 0.2
 - 0.2 - 0.4
 - 0.4 - 0.6
 - 0.6 - 0.8
 - 0.8 - 1
 - 1 - 1.5
 - > 1.5



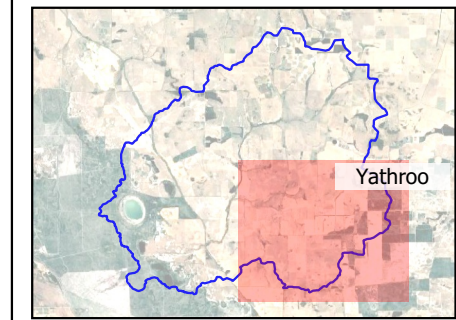
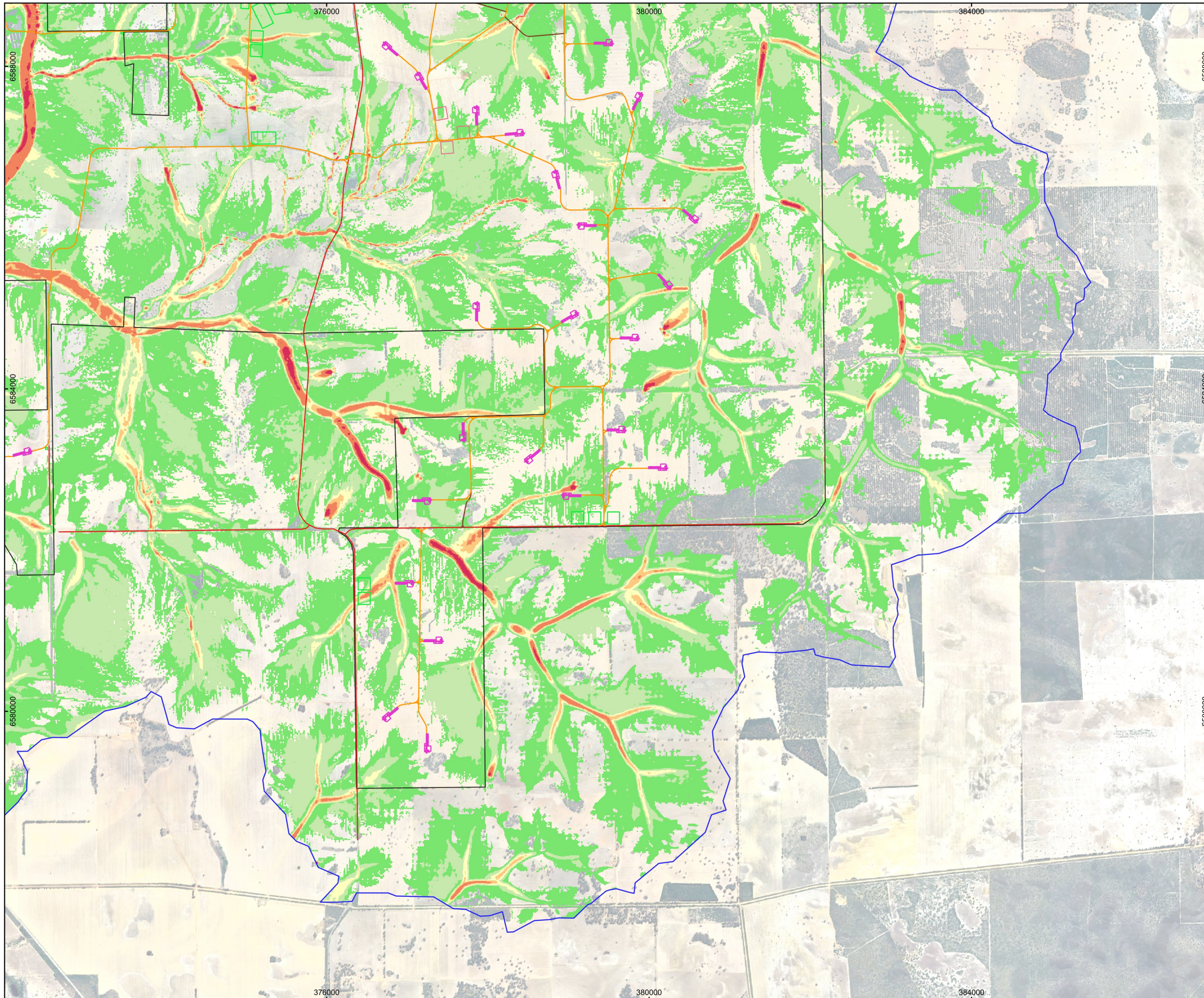
WGA

Map B03 - 4
Yathro Wind Farm
Project Number: 240913

Peak Flood Velocity
 1% AEP
 Exsiting Conditions

Disclaimer: While all reasonable care has been taken to ensure the information contained on this map is up to date and accurate, no guarantee is given that the information portrayed is free from error or omission. Any relevance placed on such information shall be at the risk of the user.

Note: The information shown on this map is a copyright of WGA 2025



LEGEND

- Hydraulic Model Boundary
- Project Boundary
- Turbine Hardstands
- Road Layout
- Road Layout - Light Vehicles
- Road Layout - Council Roads
- Misc Pads
- Misc Pads - Optional

Peak Flood Velocity (m/s)

- 0 - 0.2
- 0.2 - 0.4
- 0.4 - 0.6
- 0.6 - 0.8
- 0.8 - 1
- 1 - 1.5
- > 1.5



450 0 450 900 1,350 1,800 m

Scale 1:45000 on A3

Coordinate System: GDA 2020 MGA Zone 50

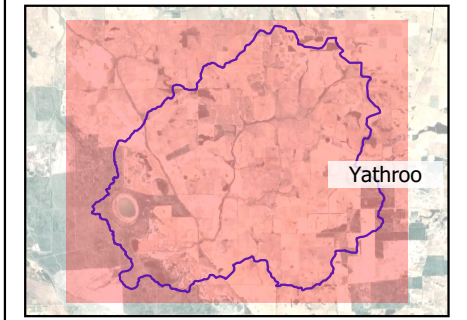
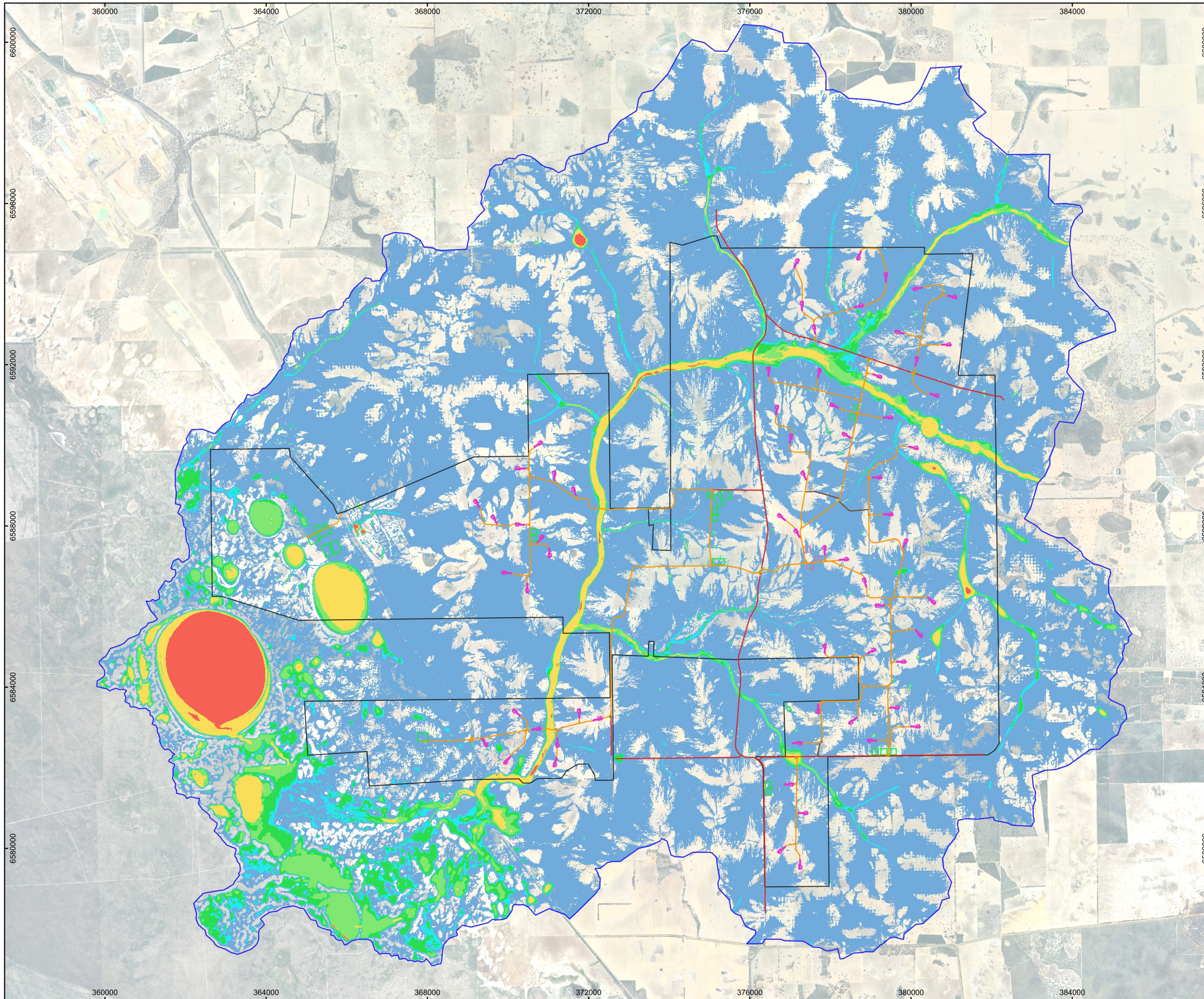
WGA

Map B03 - 5
Yathroo Wind Farm
Project Number: 240913

Peak Flood Velocity
 1% AEP
 Exsiting Conditions

Disclaimer: While all reasonable care has been taken to ensure the information contained on this map is up to date and accurate, no guarantee is given that the information portrayed is free from error or omission. Any reliance placed on such information shall be at the risk of the user.

Note: The information shown on this map is a copyright of WGA 2025



LEGEND

- Hydraulic Model Boundary
- Project Boundary
- Turbine Hardstands
- Road Layout
- Road Layout - Light Vehicles
- Road Layout - Council Roads
- Misc Pads
- Misc Pads - Optional

- Peak Flood Hazard Classification**
- H1 - Generally safe for vehicles, people and buildings.
 - H2 - Unsafe for small vehicles
 - H3 - Unsafe for vehicles, children and the elderly
 - H4 - Unsafe for vehicles and people
 - H5 - Unsafe for vehicles and people. All building types vulnerable to structural damage. Some lessrobust building types vulnerable to failure
 - H6 - Unsafe for vehicles and people. All building types considered vulnerable to failure



450 0 450 900 1,350 1,800 m

Scale 1:90000 on A3

Coordinate System: GDA 2020 MGA Zone 50

WGA

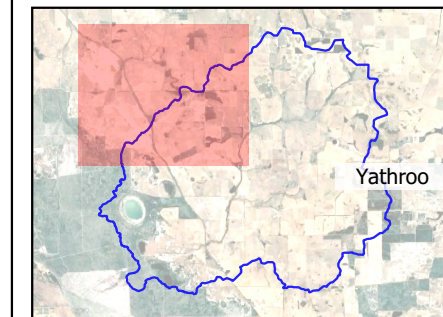
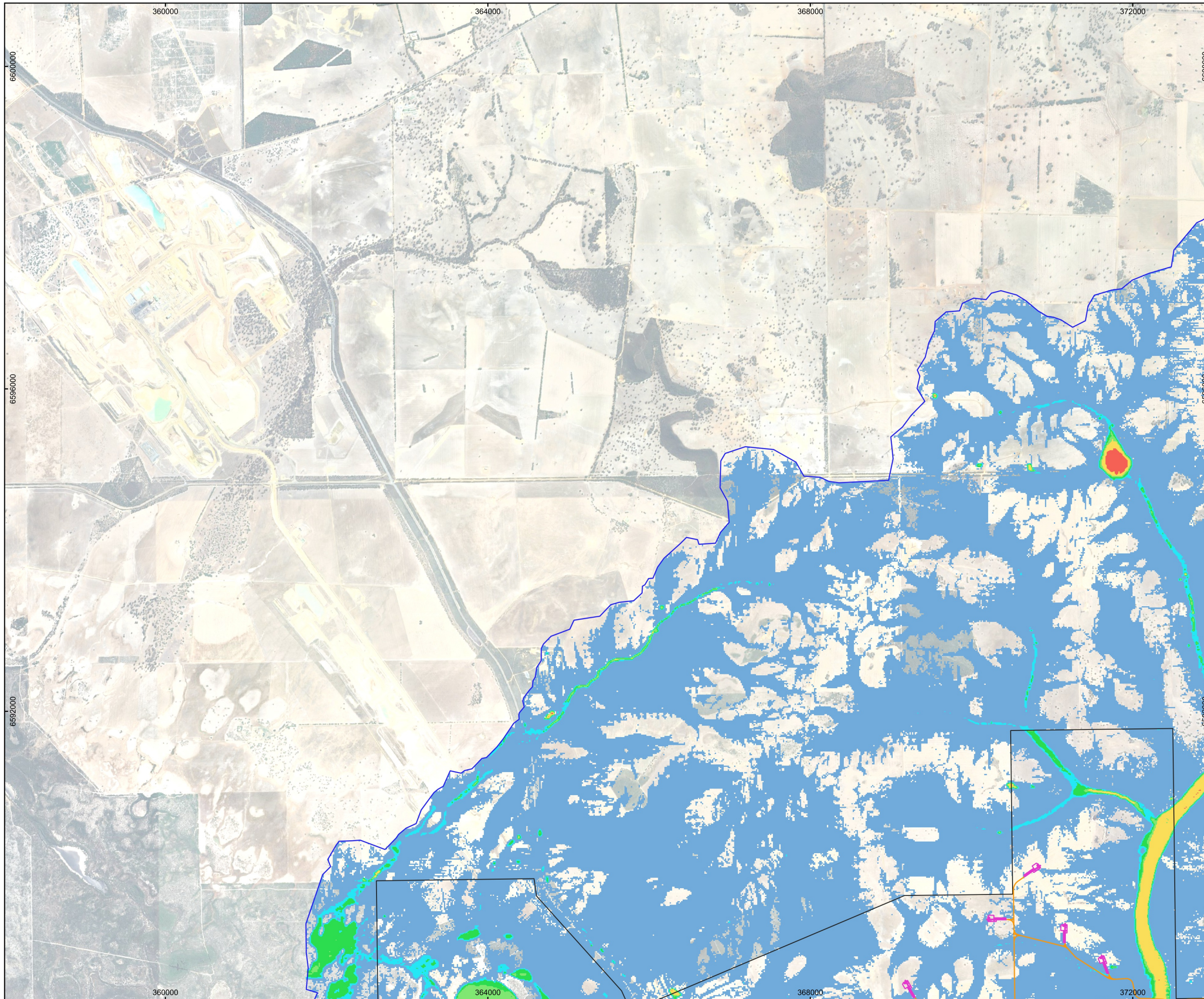
Map B04 - 1

**Yathroo Wind Farm
Project Number: 240913**





**Peak Flood Hazard Classification
1% AEP
Exsiting Conditions**

Disclaimer: While all reasonable care has been taken to ensure the information contained on this map is up to date and accurate, no guarantee is given that the information portrayed is free from error or omission. Any relevance placed on such information shall be at the risk of the user.







Note: The information shown on this map is a copyright of WGA 2025

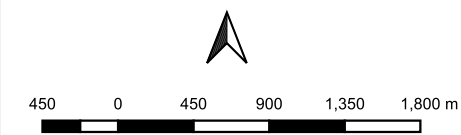


LEGEND

-  Hydraulic Model Boundary
-  Project Boundary
-  Turbine Hardstands
-  Road Layout

Peak Flood Hazard Classification

-  H1 - Generally safe for vehicles, people and buildings.
-  H2 - Unsafe for small vehicles
-  H3 - Unsafe for vehicles, children and the elderly
-  H4 - Unsafe for vehicles and people
-  H5 - Unsafe for vehicles and people. All building types vulnerable to structural damage. Some lessrobust building types vulnerable to failure
-  H6 - Unsafe for vehicles and people. All building types considered vulnerable to failure



Scale 1:45000 on A3

Coordinate System: GDA 2020 MGA Zone 50

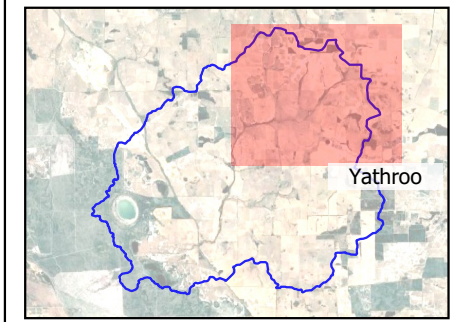
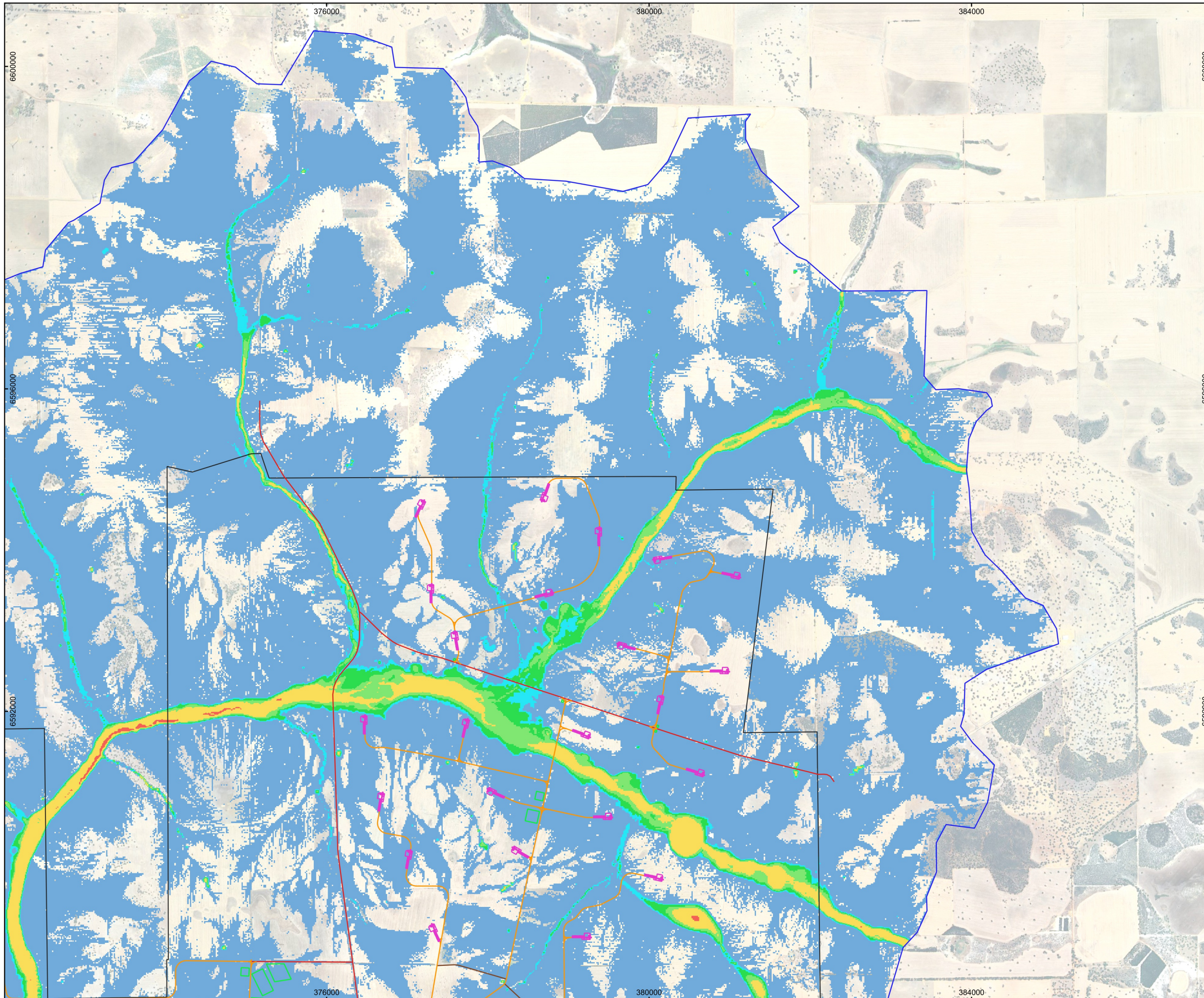
WGA

Map B04 - 2
Yathroo Wind Farm
Project Number: 240913








Peak Flood Hazard Classification
1% AEP
Exsiting Conditions

Disclaimer: While all reasonable care has been taken to ensure the information contained on this map is up to date and accurate, no guarantee is given that the information portrayed is free from error or omission. Any relevance placed on such information shall be at the risk of the user.



Note: The information shown on this map is a copyright of WGA 2025



LEGEND

-  Hydraulic Model Boundary
-  Project Boundary
-  Turbine Hardstands
-  Road Layout
-  Road Layout - Light Vehicles
-  Road Layout - Council Roads
-  Misc Pads

Peak Flood Hazard Classification

-  H1 - Generally safe for vehicles, people and buildings.
-  H2 - Unsafe for small vehicles
-  H3 - Unsafe for vehicles, children and the elderly
-  H4 - Unsafe for vehicles and people
-  H5 - Unsafe for vehicles and people. All building types vulnerable to structural damage. Some lessrobust building types vulnerable to failure
-  H6 - Unsafe for vehicles and people. All building types considered vulnerable to failure



450 0 450 900 1,350 1,800 m

Scale 1:45000 on A3

Coordinate System: GDA 2020 MGA Zone 50

WGA

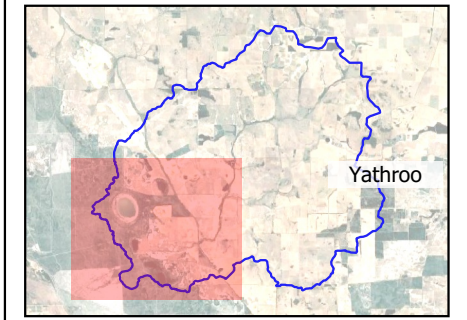
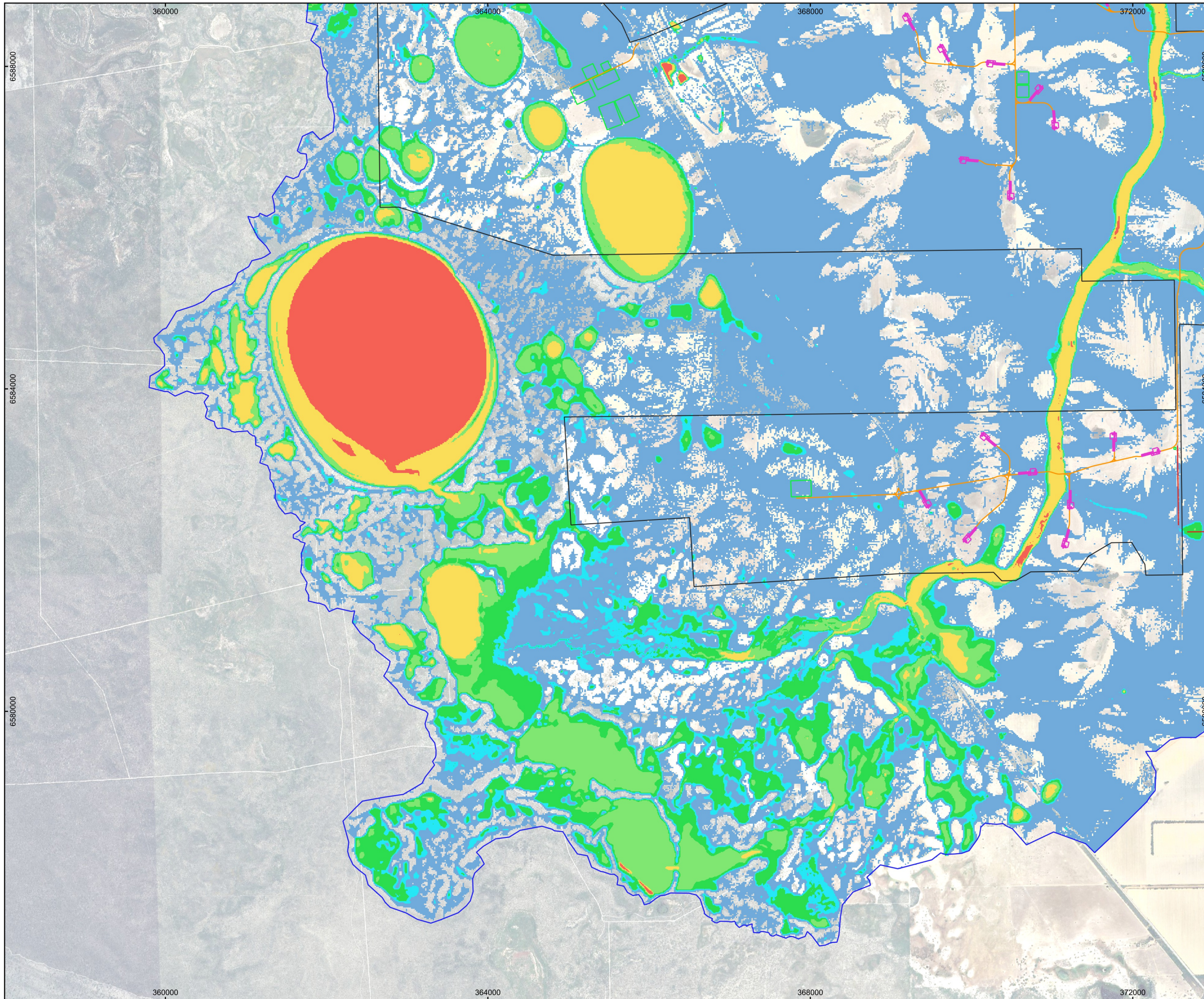
Map B04 - 3

**Yathroo Wind Farm
Project Number: 240913**







**Peak Flood Hazard Classification
1% AEP
Exsiting Conditions**

Disclaimer: While all reasonable care has been taken to ensure the information contained on this map is up to date and accurate, no guarantee is given that the information portrayed is free from error or omission. Any relevance placed on such information shall be at the risk of the user.







Note: The information shown on this map is a copyright of WGA 2025




LEGEND

-  Hydraulic Model Boundary
-  Project Boundary
-  Turbine Hardstands
-  Road Layout
-  Road Layout - Council Roads
-  Misc Pads

Peak Flood Hazard Classification

-  H1 - Generally safe for vehicles, people and buildings.
-  H2 - Unsafe for small vehicles
-  H3 - Unsafe for vehicles, children and the elderly
-  H4 - Unsafe for vehicles and people
-  H5 - Unsafe for vehicles and people. All building types vulnerable to structural damage. Some lessrobust building types vulnerable to failure
-  H6 - Unsafe for vehicles and people. All building types considered vulnerable to failure



Scale 1:45000 on A3

Coordinate System: GDA 2020 MGA Zone 50

WGA

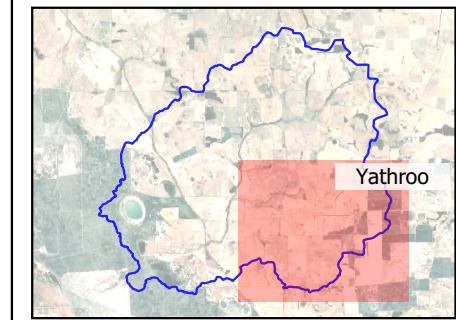
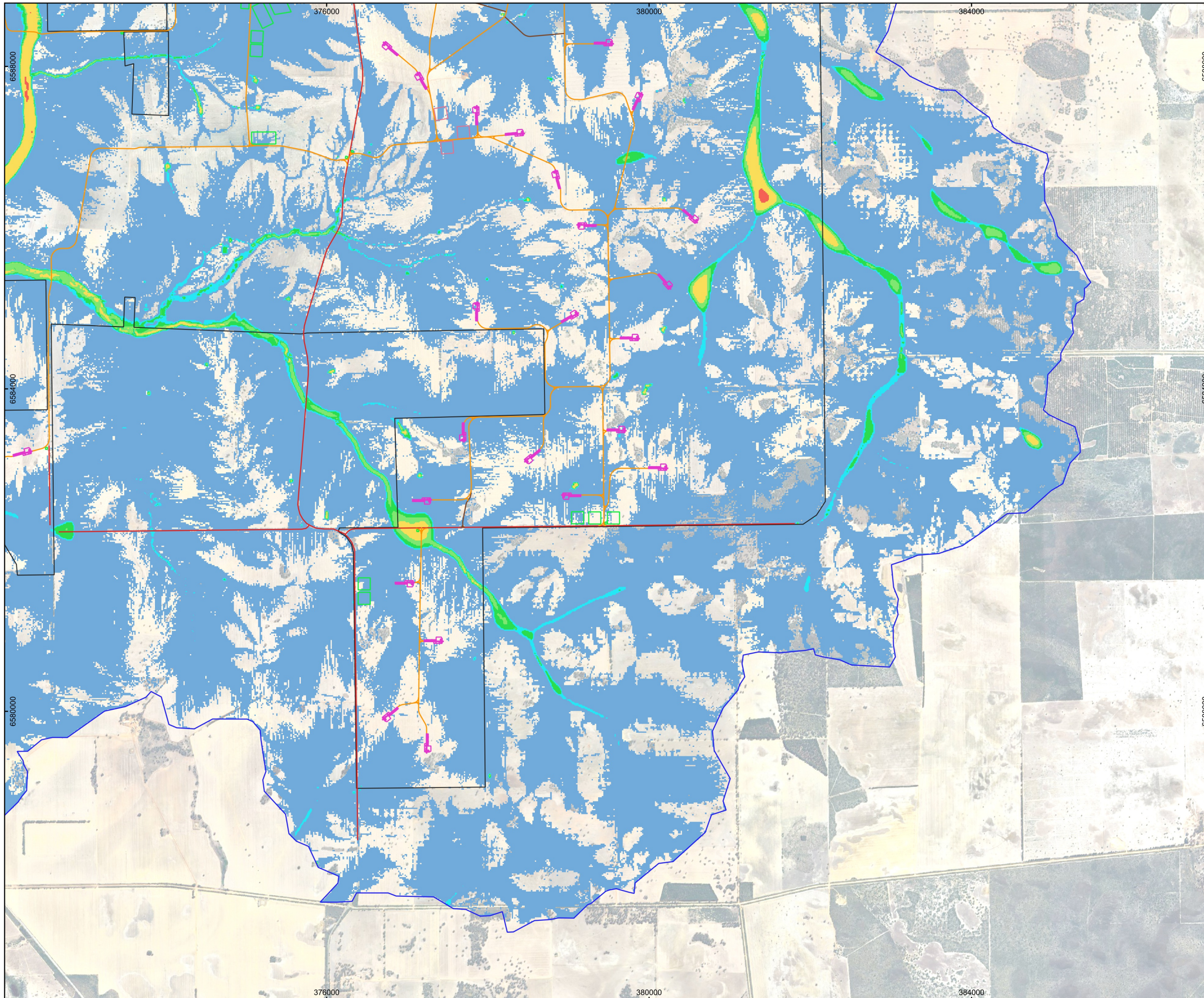
Map B04 - 4

Yathroo Wind Farm
Project Number: 240913

Peak Flood Hazard Classification
1% AEP
Exsiting Conditions

Disclaimer: While all reasonable care has been taken to ensure the information contained on this map is up to date and accurate, no guarantee is given that the information portrayed is free from error or omission. Any relevance placed on such information shall be at the risk of the user.

Note: The information shown on this map is a copyright of WGA 2025



LEGEND

- Hydraulic Model Boundary
- Project Boundary
- Turbine Hardstands
- Road Layout
- Road Layout - Light Vehicles
- Road Layout - Council Roads
- Misc Pads
- Misc Pads - Optional

Peak Flood Hazard Classification

- H1 - Generally safe for vehicles, people and buildings.
- H2 - Unsafe for small vehicles
- H3 - Unsafe for vehicles, children and the elderly
- H4 - Unsafe for vehicles and people
- H5 - Unsafe for vehicles and people. All building types vulnerable to structural damage. Some lessrobust building types vulnerable to failure
- H6 - Unsafe for vehicles and people. All building types considered vulnerable to failure



450 0 450 900 1,350 1,800 m

Scale 1:45000 on A3

Coordinate System: GDA 2020 MGA Zone 50

WGA

Map B04 - 5

**Yathroo Wind Farm
Project Number: 240913**

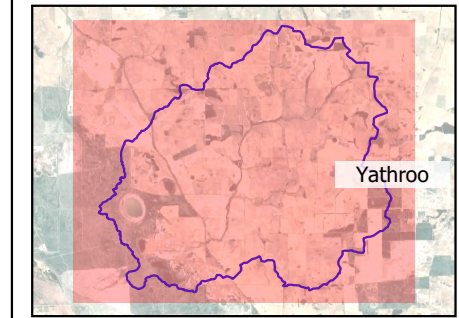
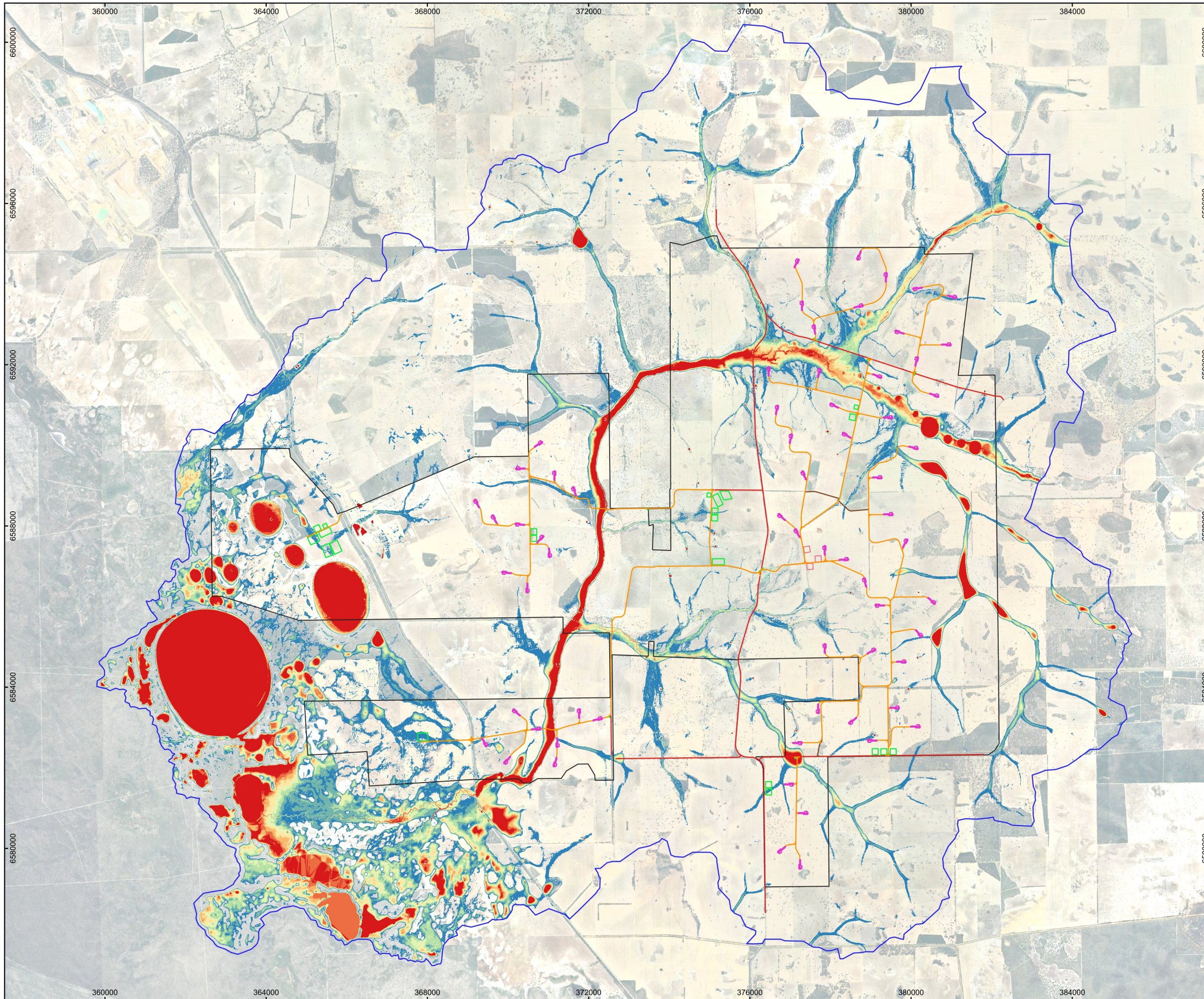
**Peak Flood Hazard Classification
1% AEP
Exsiting Conditions**

Disclaimer: While all reasonable care has been taken to ensure the information contained on this map is up to date and accurate, no guarantee is given that the information portrayed is free from error or omission. Any relevance placed on such information shall be at the risk of the user.

Note: The information shown on this map is a copyright of WGA 2025

APPENDIX C
0.5% AEP FLOOD MAPS





LEGEND

- Hydraulic Model Boundary
- Project Boundary
- Turbine Hardstands
- Road Layout
- Road Layout - Light Vehicles
- Road Layout - Council Roads
- Misc Pads
- Misc Pads - Optional

Peak Flood Depth (m)

- <= 0.02
- 0.02 - 0.25
- 0.25 - 0.50
- 0.50 - 0.75
- 0.75 - 1.00
- 1.00 - 1.25
- 1.25 - 1.50
- 1.50 - 1.75
- > 1.75



450 0 450 900 1,350 1,800 m



Scale 1:90000 on A3

Coordinate System: GDA 2020 MGA Zone 50

WGA

Map C01 - 1
Yathroo Wind Farm
Project Number: 240913

Peak Flood Depth
0.5% AEP
Exsiting Conditions

Disclaimer: While all reasonable care has been taken to ensure the information contained on this map is up to date and accurate, no guarantee is given that the information portrayed is free from error or omission. Any relevance placed on such information shall be at the risk of the user.

Note: The information shown on this map is a copyright of WGA 2025