
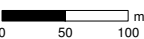





Option 1

 <p>Scale 1:6,000 at A4</p>  <p>Coordinate System: GDA 1994 Perth Coastal Grid 1994</p> <p>Date: 2/11/2018</p>	<p>Legend</p> <ul style="list-style-type: none"> Development Envelope Indicative dredging area Indicative proposal footprint (28.44 ha) 	
--	--	---

Q:\Consult\2017\LAN\LAN17497\01_GIS_documents\ArcMap_documents\LAN17497_G007_RevB.mxd info@strategen.com.au | www.strategen.com.au

© 2017. Whilst every care has been taken to prepare this map, Strategen & LandCorp makes no representations or warranties about its accuracy, reliability, completeness or suitability for any particular purpose and cannot accept liability and responsibility of any kind (whether in contract, tort or otherwise) for any expenses, losses, damages and/or costs (including indirect or consequential damage) which are or may be incurred by any party as a result of the map being inaccurate, incomplete or unsuitable in any way and for any reason.

Data source: Nearmap: Aerial image, flown 09/2018. Landgate: Cadastre, 07/2018. Client: LandCorp. Development layout, 10/2018. Created by: c.thatcher