







**LEGEND**

- |  |   |   |
|--|---|---|
| <p> Development Envelope</p> | <p><b>Vegetation Condition (Stantec 2022; 360 2022; GHD 2022; Anders 2022)</b></p> <p> Excellent</p> | <p> Very Good</p> <p> Good</p> <p> Degraded</p> <p> Completely Degraded</p> |
|--|---|---|

1:15,000 at A4  
 0 140 280 420  
 Metres



Coordinate System:  
 GDA 1994 MGA Zone 50  
 Vertical Datum: AHD  
 DATE: 22/12/2022  
 AUTHOR: LEONARJO



Alkimos Desalination  
 Plant - Vegetation  
 Condition within the DE