

Roy Hill Iron Ore Pty Ltd
LoM and Surface Flow Risk Assessment Updates

Figure 1: Antecedent water levels in the vicinity of the Mounding and Salinisation Risk Model

Author: P. Drake

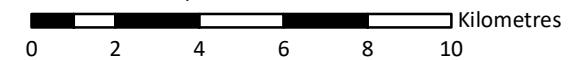
Drawn: T. Pedersen

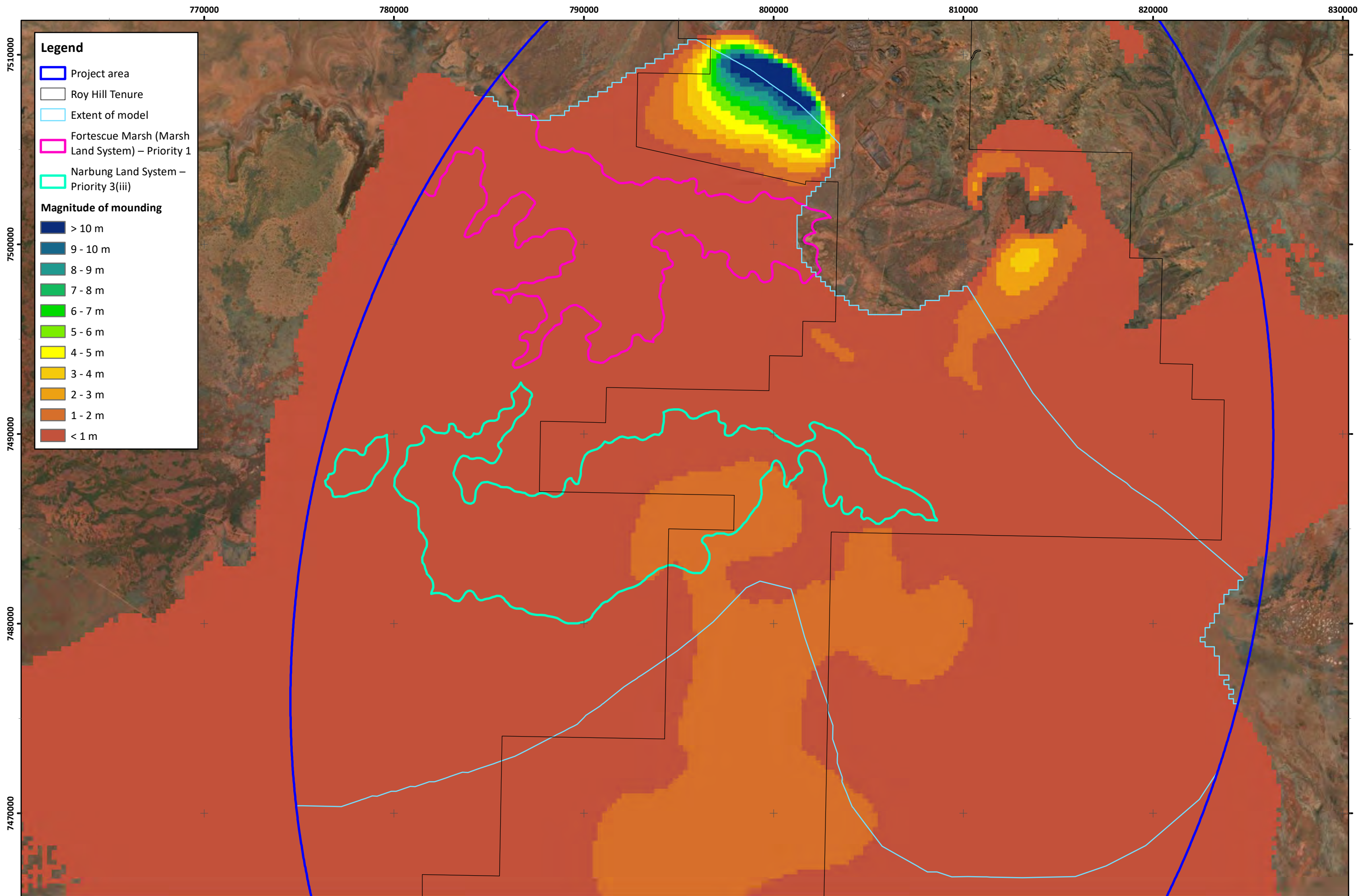
Date: 26-07-2021

Figure Ref: 15631-21-BIDR-1RevA_210726_Fig01_AWL_2

Scale: 1:180,000 at A3

Coordinate System: GDA 1994 Transverse Mercator





Roy Hill Iron Ore Pty Ltd
LoM and Surface Flow Risk Assessment Updates

Figure 2: Magnitude of mounding in the vicinity of the Mounding and Salinisation Risk Model

Author: P. Drake

Drawn: T. Pedersen

Date: 26-07-2021

Scale: 1:180,000 at A3

Coordinate System: GDA 1994 Transverse Mercator

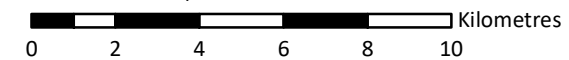


Figure Ref: 15631-21-BIDR-1RevA_210726_Fig02_MM_2