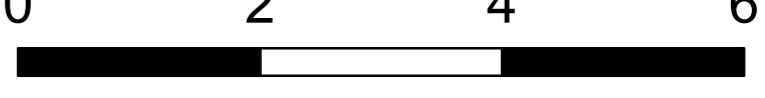





 0 2 4 6

 Kilometres

Datum GDA 94 MGA Zone 50







Roy Hill Operations

-  Roy Hill granted tenure
-  Revised development envelope

Approvals

-  Existing approved clearing area
-  Proposed new clearing areas

Topography

-  Major contours
-  Minor contours
-  River
-  Creek
-  Highway
-  Road

ROY HILL OPERATIONS
Revised Conceptual Borefield Layout