

















 Datum GDA 94 MGA Zone 50	<b>Diplopoda</b>  <i>Antichiropus sloanae</i>  <i>Antichiropus sp. indet.</i>  Potential Range/Extent of Habitat (15891.82 ha)	<b>Roy Hill</b>  Revised Development Envelope  Antichiropus Habitat Area Intersecting RDE (2734.21 ha)	<b>Antichiropus Habitat Area Intersecting Roy Hill (1849.68 ha)</b> S38 Clearing Area Status  Granted (664.26 ha)  Pending (1185.42 ha)	<b>Fauna Habitat Mapping (Extrapolated)</b>  Cleared Area  Drainage Area/Floodplain  Hillcrest/Hillslope  Major Drainage Line  Medium Drainage Line  Minor Drainage Line  Sandy/Stony Plains
	<b>FMG</b>  Christmas Creek Expansion Development Envelope  Antichiropus Habitat Area Intersecting FMG (2174.30 ha)	<b>Indirect Impact Risk</b>  Medium  Low		