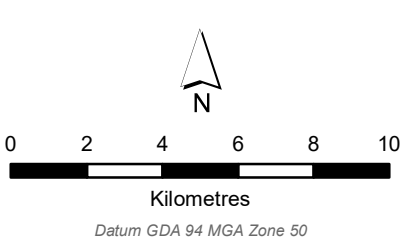








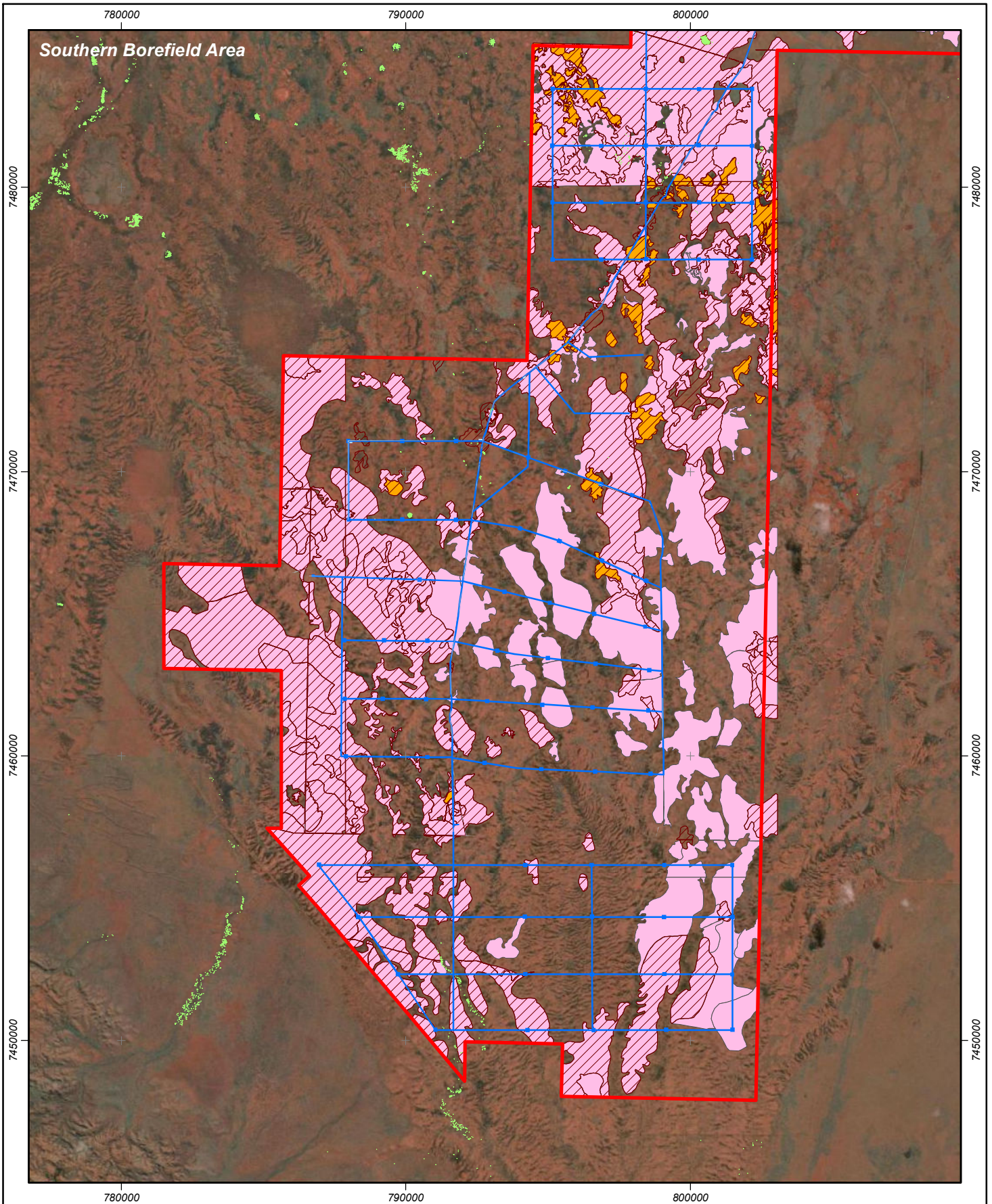


Roy Hill Mine Area



- |   |                                  |   |
|---|----------------------------------|---|
|  | Revised Development Envelope     | <b>S38 Clearing Area Approvals</b>  |
| <b>Vegetation of Other Significance</b>   |                                  |  |
|  | Groundwater Dependent Vegetation |  |
|  | Sheet Flow Dependent Mulga       | <b>Fortescue Marsh</b>  |
|  | Veg_Type_30_AxTos                |  |
|  | Perennial Tussock Grassland      | Floodplain  |



Southern Borefield Area


 Revised Development Envelope

**Vegetation of Other Significance**

 Groundwater Dependent Vegetation

 Sheet Flow Dependent Mulga

 Veg\_Type\_30\_AxTos


 Perennial Tussock Grassland

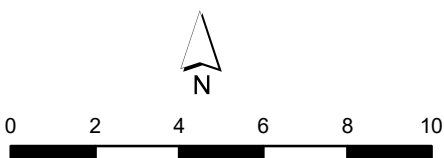
**S38 Clearing Area Approvals**

 Existing

 Proposed

**Fortescue Marsh**

 Floodplain



Kilometres

Datum GDA 94 MGA Zone 50