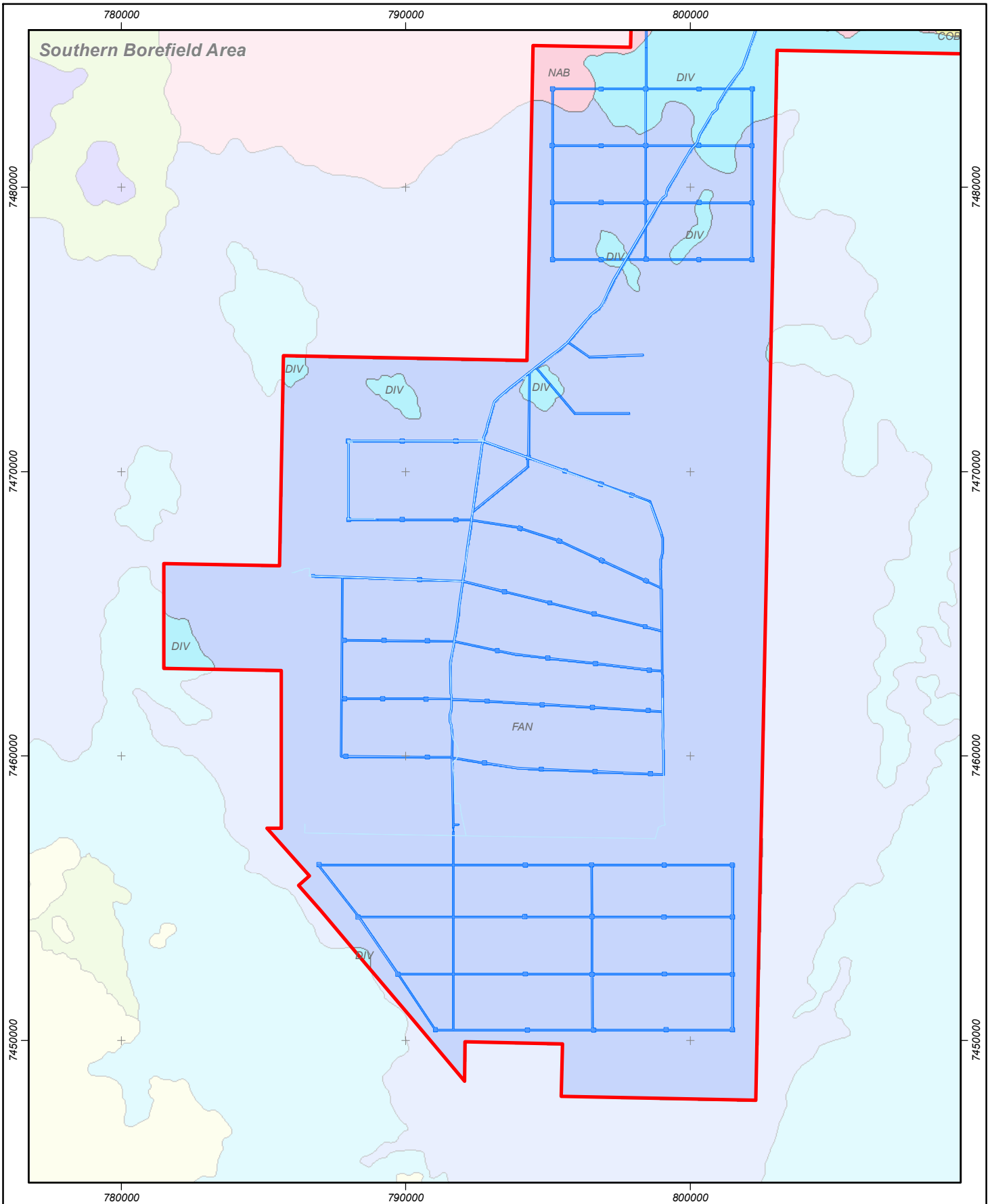




Datum GDA 94 MGA Zone 50

<p>Revised Development Envelope</p> <p> Revised Development Envelope</p> <p>S38 Clearing Area Approvals</p> <p> Existing</p> <p> Proposed</p> <p>Land Systems</p> <p> Adrian Land System, ADR</p> <p> Brockman Land System, BRO</p> <p> Calcrete Land System, CAL</p>	<p> Coolibah Land System, COB</p> <p> Divide Land System, DIV</p> <p> Fan Land System, FAN</p> <p> Jamindie Land System, JAM</p> <p> McKay Land System, MCK</p> <p> Narbung Land System, NAB</p> <p> Newman Land System, NEW</p>	<p> River Land System, RIV</p> <p> Turee Land System, TUR</p> <p> Warri Land System, WAI</p>
--	--	---



Kilometres

Datum GDA 94 MGA Zone 50

<p> Revised Development Envelope</p> <p>S38 Clearing Area Approvals</p> <p> Existing</p> <p> Proposed</p> <p>Land Systems</p> <p> Coolibah Land System, COB</p> <p> Divide Land System, DIV</p> <p> Fan Land System, FAN</p>	<p> Narbung Land System, NAB</p>
---	--