Legend

- Mine Development Envelope
- Haul Road Development Envelope
- Mine Disturbance Footprint
- Haul Road Indicative Disturbance Footprint
- Tenement
- *Marianthus aquilonaris* Population - January 2019

Priority Flora Location

- Priority 1: *Acacia hystrix* subsp. continua
- Priority 1: *Brachyloma stenolobum*
- Priority 3: *Acacia mutabilis* subsp. *stipulifera*
- Priority 3: *Bossiaea flexuosa*
- Priority 3: *Hakea pendens*
- Priority 3: *Teucrium* sp. dwarf (R. Davis 8813)
- Priority 3: *Microcybe* sp. Windy Hill (G.F. Craig 6583)
- Priority 3: *Eucalyptus pterocarpa*
- Priority 4: *Eucalyptus rhomboidea*
- Priority 4: *Stenanthemum bremerense*

- NOTE THAT POSITION ERRORS CAN BE >5M IN SOME AREAS
- TENEMENTS SOURCED DIMRS 2020
- LOCALITY MAP SOURCED LANDGATE
- AERIAL PHOTOGRAPHY OPEN SOURCE

Preston Consulting

0 200 400 600 800 1,000
Meters
Scale: 1:363,991 @ A3

N

LOCALITY MAP

CREATED BY	JOB	DATE	REVISION
ENVIRONMAPS	PC2900035	9/07/2020	0

audalia resources limited

ENVIRONMAPS Environmental Mapping Solutions
t: 0406 590 006
www.environmaps.com.au

G:\GIS\Jobs\Preston Consulting\PC2900035 - Audalia Resources, Part IV Approvals EIS\DP_Figures\PC2900035_Significant Flora_200706.mxd

COPYRIGHT: THIS DOCUMENT IS AND SHALL REMAIN THE PROPERTY OF PRESTON CONSULTING. THIS DOCUMENT MAY ONLY BE USED FOR THE PURPOSE FOR WHICH IT WAS COMMISSIONED AND IN ACCORDANCE WITH THE TERMS OF ENGAGEMENT FOR THE COMMISSION. PRESTON CONSULTING DOES NOT HOLD ANY RESPONSIBILITY FOR THE MISUSE OF THIS DOCUMENT.

292500

[redacted]

Legend

- Mine Development Envelope
- Haul Road Development Envelope
- Mine Disturbance Footprint
- Haul Road Indicative Disturbance Footprint
- Tenement
- *Marianthus aquilonaris* Population - January 2019

Priority Flora Location

- Priority 1: *Acacia hystrix* subsp. continua
- Priority 1: *Brachyloma stenolobum*
- Priority 3: *Acacia mutabilis* subsp. *stipulifera*
- Priority 3: *Bossiaea flexuosa*
- Priority 3: *Hakea pendens*
- Priority 3: *Teucrium* sp. dwarf (R. Davis 8813)
- Priority 3: *Microcybe* sp. Windy Hill (G.F. Craig 6583)
- Priority 3: *Eucalyptus pterocarpa*
- Priority 4: *Eucalyptus rhomboidea*
- Priority 4: *Stenanthemum bremerense*

- NOTE THAT POSITION ERRORS CAN BE >5M IN SOME AREAS
- TENEMENTS SOURCED DIMRS 2020
- LOCALITY MAP SOURCED LANDGATE
- AERIAL PHOTOGRAPHY OPEN SOURCE

Preston Consulting

0 100 200 300 400 500
Meters
Scale: 1:619,601 @ A3

N

LOCALITY MAP

CREATED BY	JOB	DATE	REVISION
ENVIRONMAPS	PC2900035	9/07/2020	0

audalia resources limited

ENVIRONMAPS Environmental Mapping Solutions
t: 0406 590 006
www.environmaps.com.au

L:\GISJobs\Preston Consulting\PC2900035 - Audalia Resources, Part IV Approvals ERDVP_Figures\PC2900035_Significant Flora_20200707.qgz

COPYRIGHT: THIS DOCUMENT IS AND SHALL REMAIN THE PROPERTY OF PRESTON CONSULTING. THIS DOCUMENT MAY ONLY BE USED FOR THE PURPOSE FOR WHICH IT WAS COMMISSIONED AND IN ACCORDANCE WITH THE TERMS OF ENGAGEMENT FOR THE COMMISSION. PRESTON CONSULTING DOES NOT HOLD ANY RESPONSIBILITY FOR THE MISUSE OF THIS DOCUMENT.

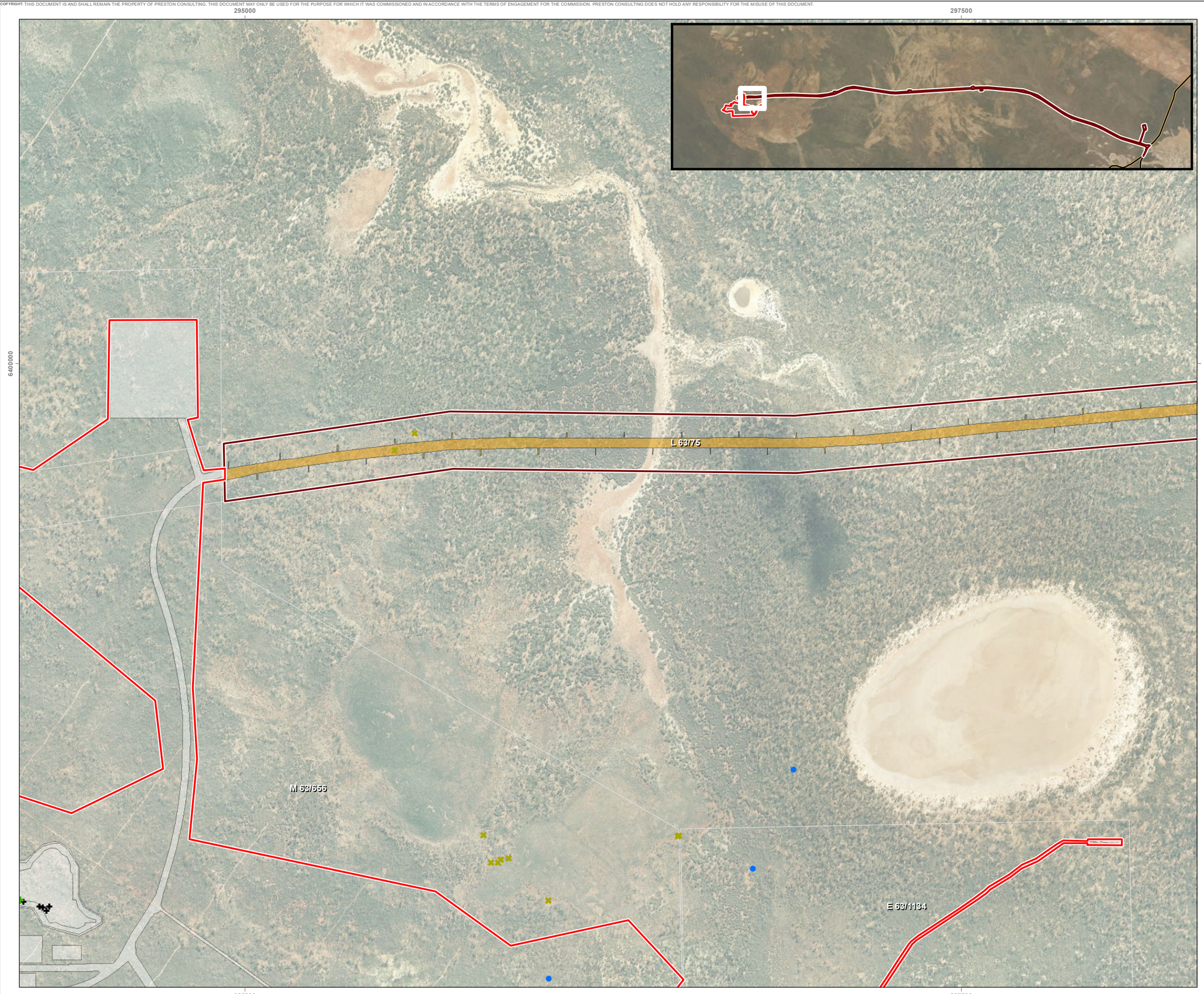

Legend

- Mine Development Envelope
- Haul Road Development Envelope
- Mine Disturbance Footprint
- Haul Road Indicative Disturbance Footprint
- Tenement
- *Marianthus aquilonaris* Population - January 2019

Priority Flora Location

- Priority 1: *Acacia hystrix* subsp. continua
- Priority 1: *Brachyloma stenolobum*
- Priority 3: *Acacia mutabilis* subsp. *stipulifera*
- Priority 3: *Bossiaea flexuosa*
- Priority 3: *Hakea pendens*
- Priority 3: *Teucrium* sp. dwarf (R. Davis 8813)
- Priority 3: *Microcybe* sp. Windy Hill (G.F. Craig 6583)
- Priority 3: *Eucalyptus pterocarpa*
- Priority 4: *Eucalyptus rhomboidea*
- Priority 4: *Stenanthemum bremerense*

- NOTE THAT POSITION ERRORS CAN BE >5M IN SOME AREAS
- TENEMENTS SOURCED DIMRS 2020
- LOCALITY MAP SOURCED LANDGATE
- AERIAL PHOTOGRAPHY OPEN SOURCE

Preston Consulting

0 100 200 300 400 500
Meters
Scale: 1:12,500 @ A3

N

LOCALITY MAP

CREATED BY	JOB	DATE	REVISION
ENVIRONMAPS	PC2900035	9/07/2020	0

audalia resources limited

ENVIRONMAPS | t: 0406 590 006
Environmental Mapping Solutions | www.environmaps.com.au

C:\GIS\Jobs\Preston Consulting\PC2900035 - Audalia Resources, Part IV Approvals ERD\P_Figures\PC2900035_Significant Flora B_200709.mxd

COPYRIGHT: THIS DOCUMENT IS AND SHALL REMAIN THE PROPERTY OF PRESTON CONSULTING. THIS DOCUMENT MAY ONLY BE USED FOR THE PURPOSE FOR WHICH IT WAS COMMISSIONED AND IN ACCORDANCE WITH THE TERMS OF ENGAGEMENT FOR THE COMMISSION. PRESTON CONSULTING DOES NOT HOLD ANY RESPONSIBILITY FOR THE MISUSE OF THIS DOCUMENT.

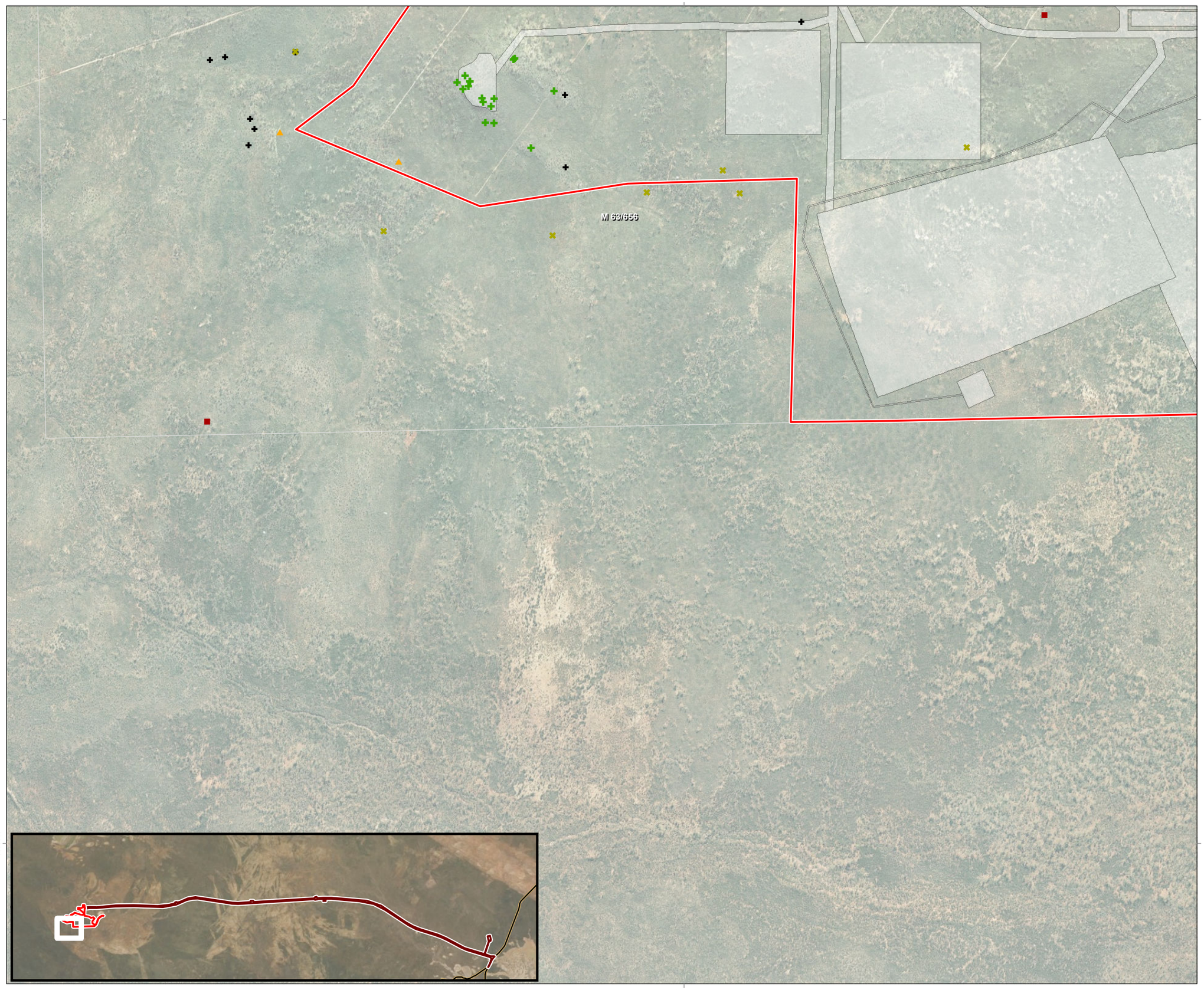

Legend

- Mine Development Envelope
- Haul Road Development Envelope
- Mine Disturbance Footprint
- Haul Road Indicative Disturbance Footprint
- Tenement
- *Marianthus aquilonaris* Population - January 2019

Priority Flora Location

- Priority 1: *Acacia hystrix* subsp. continua
- Priority 1: *Brachyloma stenolobum*
- Priority 3: *Acacia mutabilis* subsp. *stipulifera*
- Priority 3: *Bossiaea flexuosa*
- Priority 3: *Hakea pendens*
- Priority 3: *Teucrium* sp. dwarf (R. Davis 8813)
- Priority 3: *Microcybe* sp. Windy Hill (G.F. Craig 6583)
- Priority 3: *Eucalyptus pterocarpa*
- Priority 4: *Eucalyptus rhomboidea*
- Priority 4: *Stenanthemum bremerense*

- NOTE THAT POSITION ERRORS CAN BE >5M IN SOME AREAS
- TENEMENTS SOURCED DIMRS 2020
- LOCALITY MAP SOURCED LANDGATE
- AERIAL PHOTOGRAPHY OPEN SOURCE

Preston Consulting

0 100 200 300 400 500
Meters
Scale: 1:618,421 @ A3

N

LOCALITY MAP

CREATED BY	JOB	DATE	REVISION
ENVIRONMAPS	PC2900035	9/07/2020	0

audalia resources limited

ENVIRONMAPS t: 0406 590 006
Environmental Mapping Solutions | www.environmaps.com.au

C:\GIS\Jobs\Preston Consulting\PC2900035 - Audalia Resources, Part IV Approvals ERD\P_Figures\PC2900035_Significant Flora C_200709.mxd

COPYRIGHT: THIS DOCUMENT IS AND SHALL REMAIN THE PROPERTY OF PRESTON CONSULTING. THIS DOCUMENT MAY ONLY BE USED FOR THE PURPOSE FOR WHICH IT WAS COMMISSIONED AND IN ACCORDANCE WITH THE TERMS OF ENGAGEMENT FOR THE COMMISSION. PRESTON CONSULTING DOES NOT HOLD ANY RESPONSIBILITY FOR THE MISUSE OF THIS DOCUMENT.

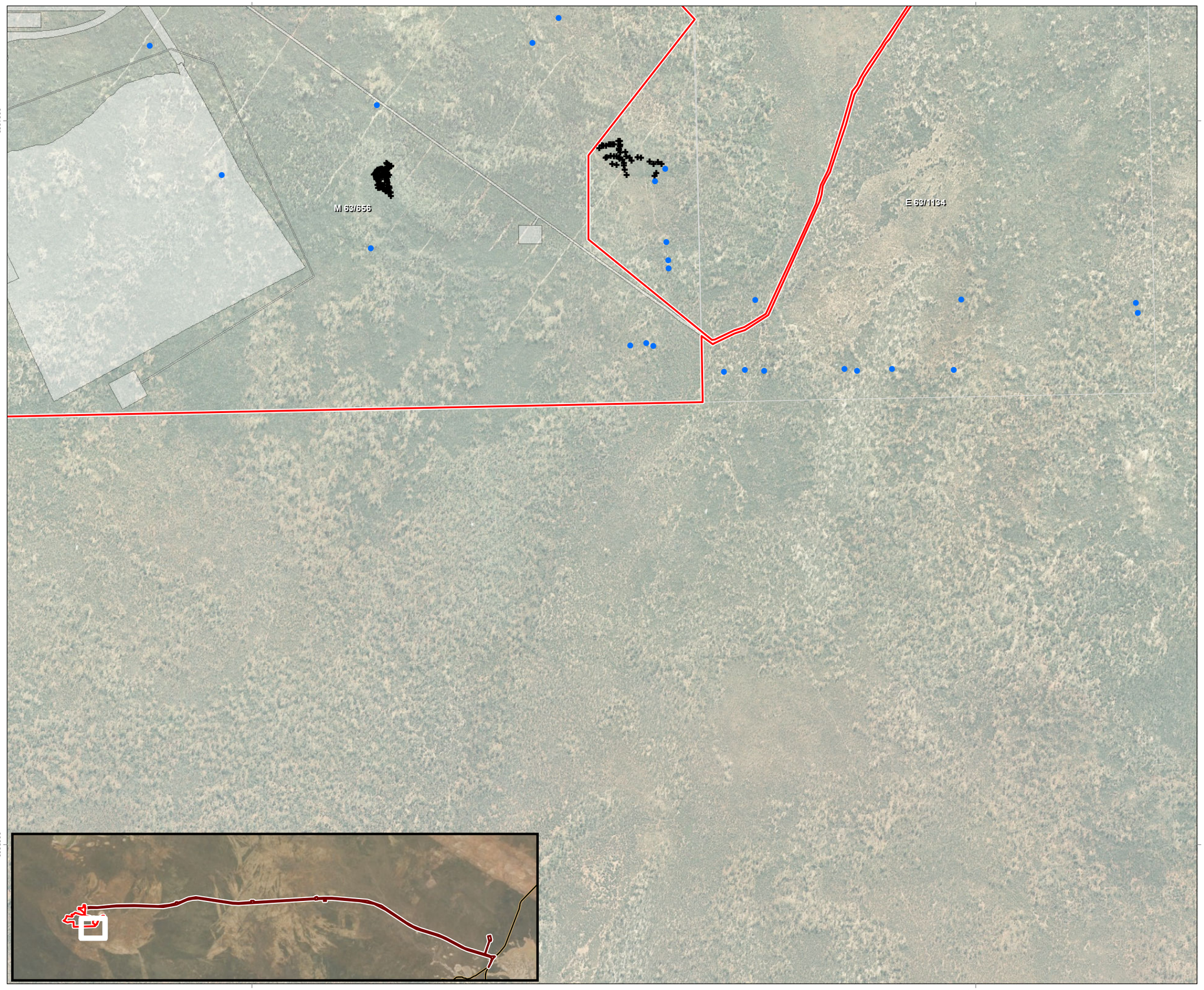

Legend

- Mine Development Envelope
- Haul Road Development Envelope
- Mine Disturbance Footprint
- Haul Road Indicative Disturbance Footprint
- Tenement
- *Marianthus aquilonaris* Population - January 2019

Priority Flora Location

- Priority 1: *Acacia hystrix* subsp. continua
- Priority 1: *Brachyloma stenolobum*
- Priority 3: *Acacia mutabilis* subsp. *stipulifera*
- Priority 3: *Bossiaea flexuosa*
- Priority 3: *Hakea pendens*
- Priority 3: *Teucrium* sp. dwarf (R. Davis 8813)
- Priority 3: *Microcybe* sp. Windy Hill (G.F. Craig 6583)
- Priority 3: *Eucalyptus pterocarpa*
- Priority 4: *Eucalyptus rhomboidea*
- Priority 4: *Stenanthemum bremerense*

- NOTE THAT POSITION ERRORS CAN BE >5M IN SOME AREAS
- TENEMENTS SOURCED DIMRS 2020
- LOCALITY MAP SOURCED LANDGATE
- AERIAL PHOTOGRAPHY OPEN SOURCE

Preston Consulting

0 100 200 300 400 500
Meters
Scale: 1:12,500 @ A3

N

LOCALITY MAP

CREATED BY	JOB	DATE	REVISION
ENVIRONMAPS	PC2900035	9/07/2020	0

audalia resources limited

ENVIRONMAPS | t: 0406 590 006
Environmental Mapping Solutions | www.environmaps.com.au

C:\GIS\Jobs\Preston Consulting\PC2900035 - Audalia Resources, Part IV Approvals ERD\P_Figures\PC2900035_Significant Flora D_200709.mxd

COPYRIGHT: THIS DOCUMENT IS AND SHALL REMAIN THE PROPERTY OF PRESTON CONSULTING. THIS DOCUMENT MAY ONLY BE USED FOR THE PURPOSE FOR WHICH IT WAS COMMISSIONED AND IN ACCORDANCE WITH THE TERMS OF ENGAGEMENT FOR THE COMMISSION. PRESTON CONSULTING DOES NOT HOLD ANY RESPONSIBILITY FOR THE MISUSE OF THIS DOCUMENT.

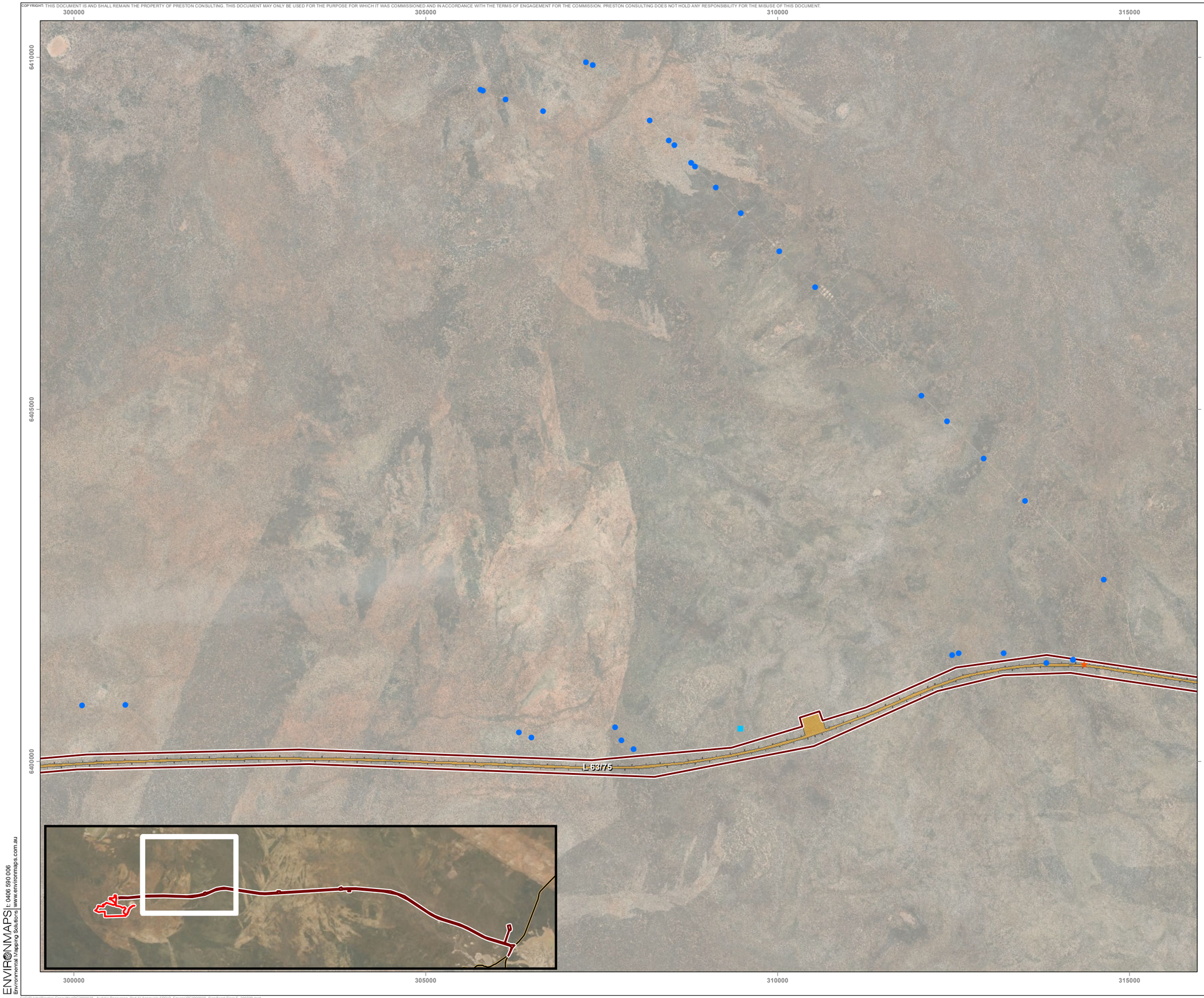

Legend

- Mine Development Envelope
- Haul Road Development Envelope
- Mine Disturbance Footprint
- Haul Road Indicative Disturbance Footprint
- Tenement
- *Marianthus aquilonaris* Population - January 2019

Priority Flora Location

- Priority 1: *Acacia hystrix* subsp. continua
- Priority 1: *Brachyloma stenolobum*
- Priority 3: *Acacia mutabilis* subsp. *stipulifera*
- Priority 3: *Bossiaea flexuosa*
- Priority 3: *Hakea pendens*
- Priority 3: *Teucrium* sp. dwarf (R. Davis 8813)
- Priority 3: *Microcybe* sp. Windy Hill (G.F. Craig 6583)
- Priority 3: *Eucalyptus pterocarpa*
- Priority 4: *Eucalyptus rhomboidea*
- Priority 4: *Stenanthemum bremerense*

- NOTE THAT POSITION ERRORS CAN BE >5M IN SOME AREAS
- TENEMENTS SOURCED DIMRS 2020
- LOCALITY MAP SOURCED LANDGATE
- AERIAL PHOTOGRAPHY OPEN SOURCE

Preston Consulting

0 0.5 1 1.5 2 2.5 km

Scale: 1:50,000 @ A3

N

LOCALITY MAP

CREATED BY	JOB	DATE	REVISION
ENVIRONMAPS	PC2900035	9/07/2020	0

audalia resources limited

ENVIRONMAPS | t: 0406 590 006
Environmental Mapping Solutions | www.environmaps.com.au

C:\GIS\Jobs\Preston Consulting\PC2900035 - Audalia Resources, Part IV Approvals ERD\P_Figures\PC2900035_Significant Flora E_200709.mxd

COPYRIGHT: THIS DOCUMENT IS AND SHALL REMAIN THE PROPERTY OF PRESTON CONSULTING. THIS DOCUMENT MAY ONLY BE USED FOR THE PURPOSE FOR WHICH IT WAS COMMISSIONED AND IN ACCORDANCE WITH THE TERMS OF ENGAGEMENT FOR THE COMMISSION. PRESTON CONSULTING DOES NOT HOLD ANY RESPONSIBILITY FOR THE MISUSE OF THIS DOCUMENT.

Legend

- Mine Development Envelope
- Haul Road Development Envelope
- Mine Disturbance Footprint
- Haul Road Indicative Disturbance Footprint
- Tenement
- *Marianthus aquilonaris* Population - January 2019

Priority Flora Location

- Priority 1: *Acacia hystrix* subsp. continua
- Priority 1: *Brachyloma stenolobum*
- Priority 3: *Acacia mutabilis* subsp. *stipulifera*
- Priority 3: *Bossiaea flexuosa*
- Priority 3: *Hakea pendens*
- Priority 3: *Teucrium* sp. dwarf (R. Davis 8813)
- Priority 3: *Microcybe* sp. Windy Hill (G.F. Craig 6583)
- Priority 3: *Eucalyptus pterocarpa*
- Priority 4: *Eucalyptus rhomboidea*
- Priority 4: *Stenanthemum bremerense*

- NOTE THAT POSITION ERRORS CAN BE >5M IN SOME AREAS
- TENEMENTS SOURCED DIMRS 2020
- LOCALITY MAP SOURCED LANDGATE
- AERIAL PHOTOGRAPHY OPEN SOURCE

Preston Consulting

0 0.5 1 1.5 2 2.5 km

Scale: 1:50,000 @ A3

N

LOCALITY MAP

CREATED BY	JOB	DATE	REVISION
ENVIRONMAPS	PC2900035	9/07/2020	0

audalia resources limited

ENVIRONMAPS | t: 0406 590 006
Environmental Mapping Solutions | www.environmaps.com.au

C:\GIS\Jobs\Preston Consulting\PC2900035 - Audalia Resources, Part IV Approvals ERD\P_Figures\PC2900035_Significant Flora F_200709.mxd

COPYRIGHT: THIS DOCUMENT IS AND SHALL REMAIN THE PROPERTY OF PRESTON CONSULTING. THIS DOCUMENT MAY ONLY BE USED FOR THE PURPOSE FOR WHICH IT WAS COMMISSIONED AND IN ACCORDANCE WITH THE TERMS OF ENGAGEMENT FOR THE COMMISSION. PRESTON CONSULTING DOES NOT HOLD ANY RESPONSIBILITY FOR THE MISUSE OF THIS DOCUMENT.

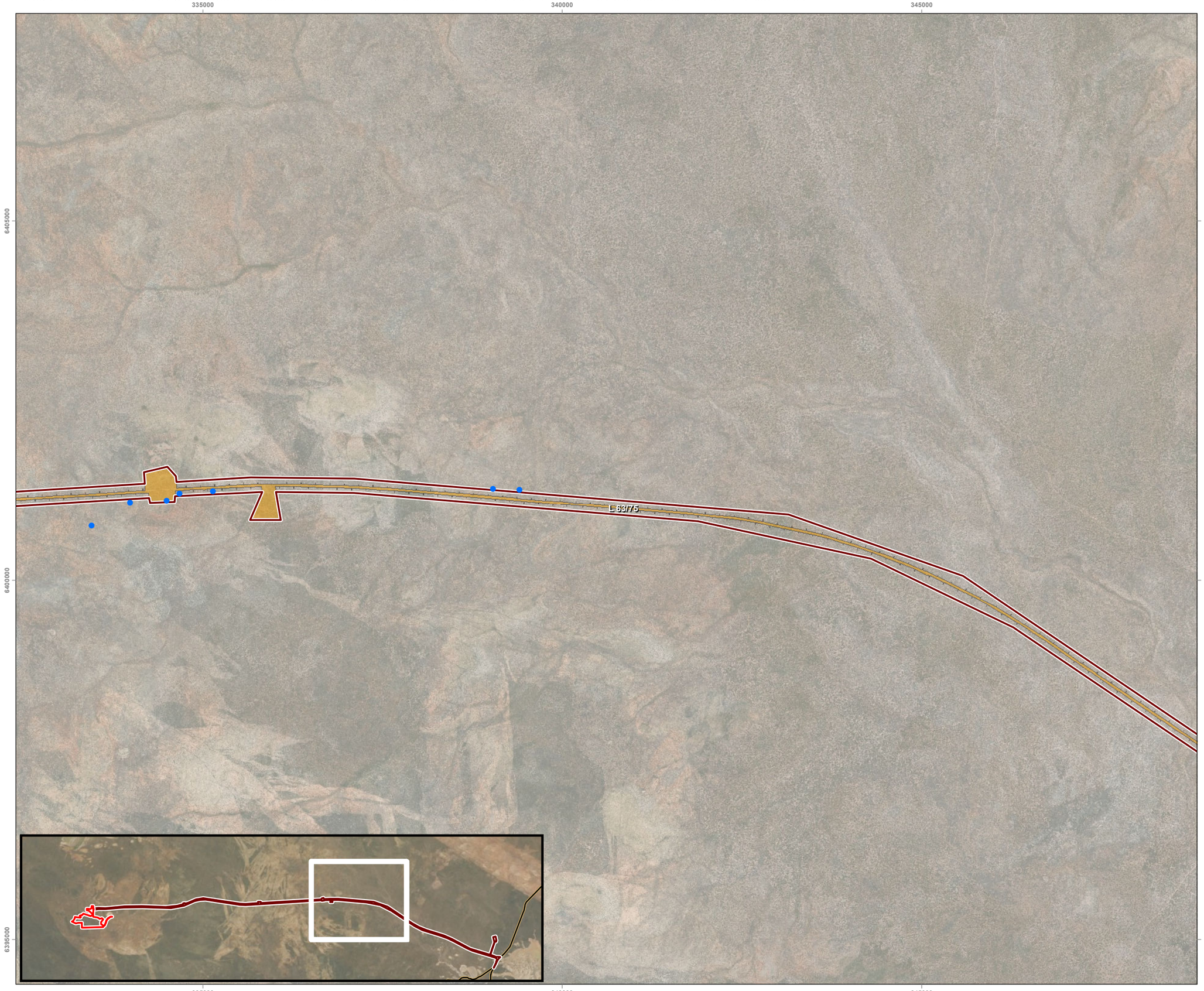

Legend

- Mine Development Envelope
- Haul Road Development Envelope
- Mine Disturbance Footprint
- Haul Road Indicative Disturbance Footprint
- Tenement
- *Marianthus aquilonaris* Population - January 2019

Priority Flora Location

- Priority 1: *Acacia hystrix* subsp. continua
- Priority 1: *Brachyloma stenolobum*
- Priority 3: *Acacia mutabilis* subsp. *stipulifera*
- Priority 3: *Bossiaea flexuosa*
- Priority 3: *Hakea pendens*
- Priority 3: *Teucrium* sp. dwarf (R. Davis 8813)
- Priority 3: *Microcybe* sp. Windy Hill (G.F. Craig 6583)
- Priority 3: *Eucalyptus pterocarpa*
- Priority 4: *Eucalyptus rhomboidea*
- Priority 4: *Stenanthemum bremerense*

- NOTE THAT POSITION ERRORS CAN BE >5M IN SOME AREAS
- TENEMENTS SOURCED DIMRS 2020
- LOCALITY MAP SOURCED LANDGATE
- AERIAL PHOTOGRAPHY OPEN SOURCE

Preston Consulting

0 0.5 1 1.5 2 2.5 km

Scale: 1:50,000 @ A3

N

LOCALITY MAP

CREATED BY	JOB	DATE	REVISION
ENVIRONMAPS	PC2900035	9/07/2020	0

audalia resources limited

ENVIRONMAPS | t: 0406 590 006
Environmental Mapping Solutions | www.environmaps.com.au

C:\GIS\Jobs\Preston Consulting\PC2900035 - Audalia Resources, Part IV Approvals ERD\P_Figures\PC2900035_Significant Flora G_200709.mxd

COPYRIGHT: THIS DOCUMENT IS AND SHALL REMAIN THE PROPERTY OF PRESTON CONSULTING. THIS DOCUMENT MAY ONLY BE USED FOR THE PURPOSE FOR WHICH IT WAS COMMISSIONED AND IN ACCORDANCE WITH THE TERMS OF ENGAGEMENT FOR THE COMMISSION. PRESTON CONSULTING DOES NOT HOLD ANY RESPONSIBILITY FOR THE MISUSE OF THIS DOCUMENT.

Legend

- Mine Development Envelope
- Haul Road Development Envelope
- Mine Disturbance Footprint
- Haul Road Indicative Disturbance Footprint
- Tenement
- Road
- *Marianthus aquilonaris* Population - January 2019

Priority Flora Location

- Priority 1: *Acacia hystrix* subsp. continua
- Priority 1: *Brachyloma stenolobum*
- Priority 3: *Acacia mutabilis* subsp. *stipulifera*
- Priority 3: *Bossiaea flexuosa*
- Priority 3: *Hakea pendens*
- Priority 3: *Teucrium* sp. dwarf (R. Davis 8813)
- Priority 3: *Microcybe* sp. Windy Hill (G.F. Craig 6583)
- Priority 3: *Eucalyptus pterocarpa*
- Priority 4: *Eucalyptus rhomboidea*
- Priority 4: *Stenanthemum bremerense*

- NOTE THAT POSITION ERRORS CAN BE >5M IN SOME AREAS
- TENEMENTS SOURCED DIMRS 2020
- LOCALITY MAP SOURCED LANDGATE
- AERIAL PHOTOGRAPHY OPEN SOURCE

Preston Consulting

0 0.5 1 1.5 2 2.5 km

Scale: 1:50,000 @ A3

N

LOCALITY MAP

CREATED BY	JOB	DATE	REVISION
ENVIRONMAPS	PC2900035	9/07/2020	0

audalia resources limited

ENVIRONMAPS | t: 0406 590 006
Environmental Mapping Solutions | www.environmaps.com.au

C:\GIS\Jobs\Preston Consulting\PC2900035 - Audalia Resources, Part IV Approvals ERD\P_Figures\PC2900035_Significant Flora H_200709.mxd