

Title: Barrambie Vanadium Project M57/173 between Meekatharra and Sandstone

CRN: 221404

Date Received 21/01/2008

Date More Info

Referror: Reed Resources Ltd

Proponent: Reed Resources Ltd

Contact:

Telephone: 9368 4044

LGA: Shire of Meekathara & Shire of Sandstone

Environ Flora/vegetation, fauna, groundwater, air quality, Aboriginal heritage,
Factors: rehabilitation and closure.

Potential Flora/vegetation & fauna habitat from clearing. Groundwater impact on
Significant stygofauna. Acid Sulphate drainage. Aboriginal heritage. Air quality (greenhouse,
Effects: SO_x, NO_x). Rehabilitation and closure.

Management: Flora and fauna management plan; weed and dieback management plan;
groundwater management plan; air quality management plan; rehabilitation and
closure management plan.

Officer: Helen Butterworth

Recommendations:
Public Environmental Review
(PER)

Public Review Period: 4 weeks

Assessment No: 1724

Chairman's comments:


Chairman's initials:

13.2.08
Date Signed:

Environmental Protection Authority

Wednesday February 13 2008 4:0 PM

Weekly record of determinations for

S38 Referrals, S16 and/or S46 Advice

Appeals Close: 04/03/2008

Title: Warro Gas Field 3D Onshore Seismic Survey north-east of Moora Shire of Dandaragan

CRN: 221398 **Date Received** 16/01/2008 **Date More Info**

Referror: Keith Lindbeck & Associates

Proponent: Latent Petroleum Limited

Contact: Mr S Keenihan

Telephone: 6263 0490

LGA: Shire of Dandaragan

Environ Vegetation and flora; fauna.

Factors:

Potential Clearing/vegetation damage in National Park (Register of National Estate).

Significant Proposed Conservation Park and remnant vegetation. Fauna impact. Weed and

Effects: dieback introduction.

Management: Management Plans. Avoid, minimise vegetation damage.

Recommendations:

Public Environmental Review (PER)

Public Review Period: 6 weeks

Assessment No: 1725

Chairman's comments:

Chairman's initials:

13.2.08

Date Signed:

Officer: Ann Stubbs

Title: Tiwest Cooljarloo Mineral Sands Project (M268SA) - Falcon Extension 17 km north of Cataby Shire of Dandaragan

CRN: 221403 **Date Received** 21/01/2008 **Date More Info**

Referror: Tiwest Pty Ltd

Proponent: Tiwest Pty Ltd

Contact: Mr D von Horn

Telephone: 9571 9333

LGA: Shire of Dandaragan

Environ Flora; Acid Sulphate Soils (ASS); closure and rehabilitation.

Factors:

Potential Clearing of conservation significant vegetation. Excavation of ASS. Detrimental

Significant impacts from closure and decommissioning.

Effects:

Management: Formal assessment of this project will allow for these potential impacts to be assessed thoroughly.

Recommendations:

Environmental Protection Statement (Intention) - no appeals

Chairman's comments:

Chairman's initials:

13.2.08

Date Signed:

Officer: Ben Miles

Environmental Protection Authority

Wednesday February 13 2008 9:51 AM

Weekly record of determinations for

S38 Referrals, S16 and/or S46 Advice

Appeals Close: 04/03/2008

Title: Widening of Ranford Road through Lake Balannup Nature Reserve (Stage 2B)
Southern River Road to Hatch Court Forrestdale

CRN: 221010 **Date Received** 25/05/2007 **Date More Info** 17/01/2008

Referror: City of Armadale

Proponent: City of Armadale

Contact:

Telephone: 9328 3488

LGA: City of Armadale and City of Gosnells

Environ Wetlands, Conservation Estate, Acid Sulphate Soils (ASS), Bushforever (Site
Factors: 413).

Potential Clearing of ~0.8ha of native vegetation most of which occurs in Lake Balannup
Significant (EPP Wetland). Excision of up to 0.6ha of land from Balannup Lake Nature Reserve
Effects: for Road upgrade. Disturbance/excavation of areas containing ASS.


Management: Minimise & mitigate clearing, and improve drainage infrastructure to control
stormwater runoff from Ranford Rd. Identify & implement an environmental offset
project in consultation with DEC & DPI. Prepare & implement ASS Management
Plan prior to construction.

Officer: Hans Jacob

Recommendations:

Not Assessed - Public Advice
Given & Managed under Part V
of the EP Act (Clearing)

Chairman's comments:

Chairman's initials: 

Date Signed: 13.2.08

Title: Construction and Demolition Recycling and Inert (Class 1) Landfill facility Lot
1920 Great Northern Highway Muchea

CRN: 221337 **Date Received** 19/12/2007 **Date More Info** 14/01/2008

Referror: Cardno BSD

Proponent: Westmore Corporation

Contact:

Telephone:

LGA: Shire of Chittering

Environ Surface/groundwater, dust, noise, traffic.
Factors:

Potential Contamination of surface and/or groundwater.
Significant
Effects:

Management: Manage under Part V licence. Adequate separation to residences exists currently.

Officer: Ann Stubbs

Recommendations:

Not Assessed - Managed under
Part V of EP Act (Works
Approval)

Chairman's comments:

Chairman's initials: 

Date Signed: 13.2.08

Environmental Protection Authority

Wednesday February 13 2008 11:37 AM

Weekly record of determinations for

S48A Referrals

Title: City of Canning TPS 40 Amendment 149 rezoning from Residential R17.5/R30 to Highway Commercial; additional use for Retail Establishment 23 & 25 River Road (Lots 53 & 54), 27 River Road (Lot 55) and 1439-1441 Albany Highway Cannington

CRN: 221327 **Date Received** 18/12/2007 **Date More Info** 02/01/2008

Referror: City of Canning

Responsible Authority: City of Canning

Contact: Att: Frank Polglaze

Telephone: 9231 0606

LGA: City of Canning

Environ No significant environmental factors associated with the above scheme
Factors: amendment.

Potential No significant environmental effects expected.
Significant Effects:


Management: Environmental impacts can be managed by local authority within existing planning controls.

Officer: Gary Williams

Recommendations:

Scheme Amendment Not Assessed (no appeals)

Chairman's comments:

Chairman's initials: 

Date Signed: 13.2.08

Title: Shire of York TPS 2 Amendment 23 rezoning from Rural Residential to Residential R5 Lots 67-69 Lewis Road & Lots 70 & 71 Foreman Road York

CRN: 221421 **Date Received** 04/02/2008 **Date More Info**

Referror: Shire of York

Responsible Authority: Shire of York

Contact: Att: Tyhscha Cochrane

Telephone: 9641 2233

LGA: Shire of York

Environ No significant environmental factors associated with the above scheme
Factors: amendment.

Potential No significant environmental effects expected.
Significant Effects:


Management: Environmental impacts can be managed by local authority within existing planning controls.

Officer: Gary Williams

Recommendations:

Scheme Amendment Not Assessed (no appeals)

Chairman's comments:

Chairman's initials: 

Date Signed: 13.2.08

Environmental Protection Authority

Wednesday February 13 2008 12:7 PM

Weekly record of determinations for

S48A Referrals

Title: Shire of Boddington TPS 2 Scheme Amendment 18 various rezonings and text amendment various locations in Boddington

CRN: 221332 **Date Received** 18/12/2007 **Date More Info** 30/01/2008

Referror: Shire of Boddington

Responsible Authority: Shire of Boddington

Contact:

Telephone: 9883 8004

LGA: Shire of Boddington

Environ Factors: No significant environmental factors associated with the above scheme amendment.

Potential Significant Effects: No significant environmental effects expected.

Management: Environmental impacts can be managed by local authority within existing planning controls.

Officer: Gerard O'Brien

Recommendations:

Scheme Amendment Not Assessed (no appeals)

Chairman's comments:

Chairman's initials:

Date Signed: 13.2.08

Title: City of Perth TPS 2 Amendment 15 introduction of a Special Control Area 208-210 Adelaide Terrace City of Perth

CRN: 221420 **Date Received** 04/02/2008 **Date More Info**

Referror: City of Perth

Responsible Authority: City of Perth

Contact: Att: Julia Kingsbury

Telephone: 9461 3170

LGA: City of Perth

Environ Factors: No significant environmental factors associated with the above scheme amendment.

Potential Significant Effects: No significant environmental effects expected.

Management: Environmental impacts can be managed by local authority within existing planning controls.

Officer: Gary Willians

Recommendations:

Scheme Amendment Not Assessed (no appeals)

Chairman's comments:

Chairman's initials:

Date Signed: 13.2.08

Environmental Protection Authority

Wednesday February 13 2008 12:7 PM

Weekly record of determinations for

S48A Referrals

Title: Shire of Broome TPS 4 Amendment 50 recoding from R15 to R30
Lot 1260 (No.3) and Lot 1264 (No.11) Pryor Drive and Lot 1267 (No.30) Piggott
Way Broome

CRN: 221428 **Date Received** 01/02/2008 **Date More Info**

Referrer: Shire of Broome

Responsible Authority: Shire of Broome

Contact: Att: Michelle Teoh

Telephone: 9191 3456

LGA: Shire of Broome

Environ Factors: No significant environmental factors associated with the above scheme amendment.

Potential Significant Effects: No significant environmental effects expected.

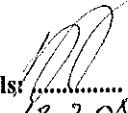
Significant Effects:

Management: Environmental impacts can be managed by local authority within existing planning controls.

Officer: Gary Williams

Recommendations:
Scheme Assessed (no appeals) Amendment Not Assessed

Chairman's comments:

Chairman's initials: 
Date Signed: 13.2.08