

Environmental Protection Authority

Tuesday August 19 2008 10:34 AM

Weekly record of determinations for

S38 Referrals, S16 and/or S46 Advice

Appeals Close: 08/09/2008

Title: Cape Lambert Operation - Tug Harbour extension, new service wharf B and quarry expansion Shire of Roebourne

CRN: 221713 **Date Received** 24/07/2008 **Date More Info**

Referror: Pilbara Iron Pty Ltd

Proponent: Pilbara Iron Pty Ltd

Contact: Mr P Royce

Telephone: 9327 2351

LGA: Shire of Roebourne

Environ Marine ecosystem protection including turtles. Land clearing for quarrying.

Factors:


Potential Noise impacts from pile driving; light spill; land clearing managed under Part V.
Significant
Effects:

Management: Expansion of existing facility. Light impacts to be discussed in context of cumulative impacts of operations associated with other proposal. Does not require specific management for this project.

Recommendations:

Not Assessed - Public Advice Given and Managed Under Part V of EP Act (Works Approval)

Chairman's comments:


Chairman's initials:

19.8.08
Date Signed:

Officer: Sue Osborne

Environmental Protection Authority

Monday August 18 2008 11:11 AM

Weekly record of determinations for

S38 Referrals, S16 and/or S46 Advice

Appeals Close: 08/09/2008

Title: Badgingarra Wind Farm Shire of Dandaragan

CRN: 221694 **Date Received** 07/07/2008 **Date More Info** 29/07/2008

Referror: Shire of Dandaragan

Proponent: Griffin Windfarm 2 Pty Ltd Wind Portfolio Pty Ltd

Contact:

Telephone:

LGA: Shire of Dandaragan

Environ Native vegetation; fauna; noise.

Factors:


Potential Site is predominately exotic pasture grasses, however there is potential for
Significant turbines to be placed on a vegetated ridge. Carnaby's Cockatoo is present at the
Effects: site, potential loss of foraging and roosting habitat ~1400m. Potential for noise impacts on residential premises.

Management: Clearing permits. Habitat represents only a small proportion of habitat in the region - 44000 ha of suitable habitat within 40 km of site. Modelling demonstrates that the wind farm can achieve compliance with noise criteria.

Recommendations:

Not Assessed - Public Advice Given

Chairman's comments:

Chairman's initials: 

Date Signed: 19.8.08

Officer: Josie Huxtable

Title: Lake Warden Wetland System restoration process - Phase 1 (dewatering of Lake Wheatfield) Esperance

CRN: 221720 **Date Received** 28/07/2008 **Date More Info**

Referror: Department of Environment and Conservation

Proponent: Department of Environment and Conservatio

Contact:

Telephone: 9083 2109

LGA: Shire of Esperance

Environ Native vegetation, Acid Sulphate Soils (ASS); marine environment; Aboriginal
Factors: heritage.


Potential Construction of pipeline (~900m) passes through A Class Reserve. Pipeline will
Significant follow existing cleared tracks but will require additional clearing. Minimal risk of
Effects: ASS during dewatering. Eutrophication near Bandy Creek outlet may impact seagrass communities. Alteration of mythologically significant Lake Warden.

Management: Proponent is aware of need to apply for clearing permit under Pt V of EP Act. Proponent has identified minimal PASS risk & identified contingency measure should ASS event occur. Regular water quality monitoring. Consent to be sought under Aboriginal Heritage Act 1972.

Recommendations:

Not Assessed - No Advice Given

Chairman's comments:

Chairman's initials: 

Date Signed: 19.8.08

Officer: Josie Huxtable

Environmental Protection Authority

Tuesday August 19 2008 10:52 AM

Weekly record of determinations for

S48A Referrals

Title: Shire of Augusta-Margaret River TPS 11 Amendment 202 Rezoning from Rural to Special Use Lot 2 Judd Road Gracetown

CRN: 221640 **Date Received** 20/06/2008 **Date More Info** 30/07/2008

Referror: Shire of Augusta-Margaret River

Responsible Authority: Shire of Augusta-Margaret River

Contact: Att: Andrew Dykstra

Telephone: 9780 5207

LGA: Shire of Augusta-Margaret River

Environ Conservation values, vegetation, flora, fauna.

Factors:

Potential Future development will require native vegetation to be cleared.

Significant

Effects:

Management: DEC prepared to enter Nature Conservation Covenant Program. Leeuwin Naturaliste Ridge Statement of Planning Policy.

no additional sub-div provided for in scheme provisions

Officer: Angela Coletti

Recommendations:

Scheme Amendment Not Assessed - Advice Given Under Section 48A(1)(a) (no appeals)

Chairman's comments:

Chairman's initials: *AC*

Date Signed: 19.8.08

Title: Wungong Urban Water Redevelopment Scheme 2007 - Scheme Amendment No.3 to create Infrastructure Zone Lot 5060 and 510 Waterworks Road City of Armadale

CRN: 221721 **Date Received** 28/07/2008 **Date More Info**

Referror: Armadale Redevelopment Authority

Responsible Authority: Armadale Redevelopment Authority

Contact: Att: Jamie Douglas

Telephone: 9399 9277

LGA: City of Armadale

Environ Remnant vegetation and fauna, water quality, wetlands, Acid Sulphate Soils,

Factors: archaeological site - Aboriginal culture and heritage.

Potential No significant impacts are anticipated.

Significant

Effects:

Management: EPA advice.

Officer: Angela Coletti

Recommendations:

Scheme Amendment Not Assessed - Advice Given Under Section 48A(1)(a) (no appeals)

Chairman's comments:

Chairman's initials: *AC*

Date Signed: 19.8.08

Environmental Protection Authority

Monday August 18 2008 2:42 PM

Weekly record of determinations for

S48A Referrals

Title: Shire of Ravensthorpe TPS 5 Amendment 15 Rezoning from General Agriculture zone to Rural Small Holding and Rural Conservation zones Lot 61 Hopetoun-Ravensthorpe Road Hopetoun

CRN: 220601 **Date Received** 03/10/2006 **Date More Info** 17/07/2008

Referror: Shire of Ravensthorpe

Responsible Authority: Shire of Ravensthorpe

Contact:

Telephone: 9838 1001

LGA: Shire of Ravensthorpe

Environ Remnant vegetation, wetlands, fauna.

Factors:

Potential Significant Proposed rural residential and rural conservation development is likely to impact on remnant vegetation, wetland and fauna.

Effects:


Management: Appropriate scheme provisions to restrict clearing, provide building envelopes, prepare management plans and undertake further vegetation studies.

Officer: Gary Williams

Recommendations:

Scheme Amendment Not Assessed - Advice Given Under Section 48A(1)(a) (no appeals)

Chairman's comments:

Chairman's initials: 

Date Signed: 19.8.08

Title: City of Wanneroo DPS 2 Amendment 89 Scheme Map amendment - Additional Use Lots 243 and 244 Dellanarta Road Wangara

CRN: 221740 **Date Received** 08/08/2008 **Date More Info**

Referror: City of Wanneroo

Responsible Authority: City of Wanneroo

Contact: Att: Tim Dawson

Telephone: 9405 5477

LGA: City of Wanneroo

Environ No significant environmental factors associated with this amendment.

Factors:

Potential Significant No significant environmental effects expected.

Effects:

Management: Environmental impacts can be managed by local authority within existing planning controls.

Officer: Gary Williams

Recommendations:

Scheme Amendment Not Assessed (no appeals)

Chairman's comments:

Chairman's initials: 

Date Signed: 19.8.08